

The JOURNAL of THE INSTITUTE OF NAVIGATION

VOL. 17, NO. 2

APRIL

1964

Sea Pilotage Today	
I—Remote Pilotage	99
D. VAN HOOFF	
II—The Problem of Super Tankers	106
F. V. JANES	
The Alignment of Aircraft Navigation Sub-systems	114
P. H. R. CLIFFORD	
The Attainment of Precision in Celestial Navigation	125
R. B. GORDON	
A Control System for Ships' Bridges	148
J. BENTKOWSKY, C. G. KURZ AND R. H. M. QUINN	
Errors and Time	161
E. W. ANDERSON	
The Long-range Navigation of Civil Aircraft	167
D. E. HAMPTON AND J. R. MILLS	
Congestion in Terminal Areas	183
S. RATCLIFFE	
Marine Radar Development and the User	187
F. J. WYLIE	
	FORUM
Manned Space Flight Navigation Techniques	198
P. V. H. WEEMS	
The Binnacle at the Conn	199
W. E. MAY	
Navigating in the Offshore Powerboat Race	201
J. O. COOTE	
Collision Avoidance by Discussion	204
F. J. WYLIE	
Radar Displays	205
J. A. GLASGOW	
Ministry of Transport Examinations	206
G. E. STEPHENSON	
Grid Navigation	207
J. GARBASZ	
Reviews	209
Record	215

THE INSTITUTE OF NAVIGATION
AT THE ROYAL GEOGRAPHICAL SOCIETY
1 KENSINGTON GORE LONDON SW7

JOHN MURRAY (PUBLISHERS) LTD., 50 ALBEMARLE STREET, LONDON W1

PRICE FIFTEEN SHILLINGS

THE INSTITUTE OF NAVIGATION

Patron

H.R.H. PRINCE PHILIP DUKE OF EDINBURGH, K.G., K.T.

OFFICERS AND COUNCIL 1963-64

President

Dr. G. E. R. Deacon, C.B.E., F.R.S.

Vice-Presidents

Air Marshal Sir Edward Chilton, K.B.E., C.B.

Rear Admiral E. G. Irving, C.B., O.B.E.

Honorary Treasurer

Captain M. E. Butler Bowdon, O.B.E., R.N.

Chairman of the Technical Committee

Mr. G. E. Beck

Chairman of the Membership and Fellowship Committee

Captain A. J. R. Tyrrell

Council Members

Captain R. C. Alabaster, D.S.O., D.F.C.

Mr. F. G. G. Carr, C.B.E.

Mr. Francis Chichester

Captain W. R. Colbeck, R.N.R., F.R.I.C.S.

Captain A. F. Dickson

Wing Commander D. F. H. Grocott, A.F.C.

Air Vice Marshal W. E. Oulton, C.B.,
C.B.E., D.S.O., D.F.C.

Mr. D. M. Page

Mr. C. Powell

Mr. W. C. Woodruff

Ex-Officio Members

Air Commodore R. H. C. Burwell, C.B.E.,
D.F.C. (Air Ministry)

Captain J. W. H. Bennett, D.S.C., R.N.
(D.N.D. Admiralty)

Captain J. H. Quick, C.B.E. (Ministry of
Transport)

Captain V. A. M. Hunt, C.B.E., F.R.Ae.S.
(Ministry of Aviation)

Air Commodore G. R. Magill, C.B.E.,
D.F.C. (Commandant, College of Air
Warfare, Manby)

Captain D. B. N. Mellis, D.S.C., R.N.
(Captain, H.M.S. Dryad)

Executive Secretary : M. W. Richey

The Journal of the Institute of Navigation

THE *Journal* is published quarterly by the Institute and is edited by M. W. RICHEY. It contains original papers contributing to the science of navigation, including those presented at meetings of the Institute together with the ensuing discussion. In addition the *Journal* includes a record of current navigational work, reviews of important books, and other matters of concern to those interested in navigation. The views expressed in the *Journal* are not necessarily those of the Institute, or of any organization or department to which the authors may belong.

The *Journal* is free to all members of the Institute. It is sold to the public at fifteen shillings per copy or, by subscription, at sixty-two shillings per annum (post free) and may be obtained through all booksellers and John Murray (Publishers) Ltd., 50 Albemarle Street, London W1.

Contributions, which are welcomed from both members and non-members, should be addressed to the Editor.

Enquiries for advertising space should be addressed to the Institute offices.

The postal address of the Institute is :

The Institute of Navigation,
at The Royal Geographical Society,
1 Kensington Gore, London SW7.

Telephone: Kensington 5021



The most
advanced
marine radar
in the
world . . .

ARGUS

Marconi Marine's Stabilised Screen Radar

Argus is much more than a new radar: it is an entirely new approach to the problem of presenting radar information. The whole screen (not just the bearing ring) is stabilised. This gives Argus the first true motion display with selection of stabilised Bows-up or North-up presentation. Presented Bows-up the radar situation can be evaluated instantly and *instinctively*. Compass coupling is engaged continuously to eliminate picture smear and permit direct reading of true bearings at all times. For chart work, the change-over to North-up presentation is effected by a single switch.


One switch selects Bows or North-up stabilisation. One switch selects true or relative motion display. Eight closely spaced ranges from $\frac{1}{2}$ to 48 miles. Brilliant, high definition display on 12-inch cathode-ray tube operating at 25,000 volts. High power (70kW) transmitter for long-range punch and crisp, clear definition on close targets. Logarithmic amplifier, differentiator and anti-log video amplifier system eliminating the need for critical adjustment and greatly reducing effects of rainstorms or sea clutter. Alternative 6ft. or 12ft. slotted wave-guide aerials with high rotation speed for clear definition, precision bearing measurement and even illumination. Additional display units provide independent selection of gain and range.

Please write for full particulars of Argus, the first radar in the world to incorporate the revolutionary **BONUS principle (Bows or North Up Stabilisation)**.

MARCONI INTERNATIONAL MARINE COMPANY LTD, ELETTRA HOUSE, WESTWAY, CHELMSFORD ESSEX. TEL: CHELMSFORD 57201.
at: MARCONI WING, ENGLISH ELECTRIC HOUSE, STRAND, LONDON, W.G.2. TEL: COVENT GARDEN 1234; AND AT PRINCIPAL PORTS.

MARCONI MARINE

MAINTAIN EXPERT SERVICE FACILITIES
IN ALL PRINCIPAL PORTS OF THE WORLD



SPERRY IN CIVIL AVIATION



AERONAUTICAL GROUP

Bracknell, Berks.

Tel. : Bracknell 1301

NEW DECCA MARK 12 MULTIPULSE




increases DECCA coverage
and improves performance
at the longer ranges.


The Mark 12 Decca Navigator Marine Receiver offers improved performance and new techniques of position fixing at the longer ranges. These advantages are derived through the introduction of "multipulse" transmissions from the Decca stations.

THE DECCA NAVIGATOR

THE DECCA NAVIGATOR COMPANY LIMITED LONDON

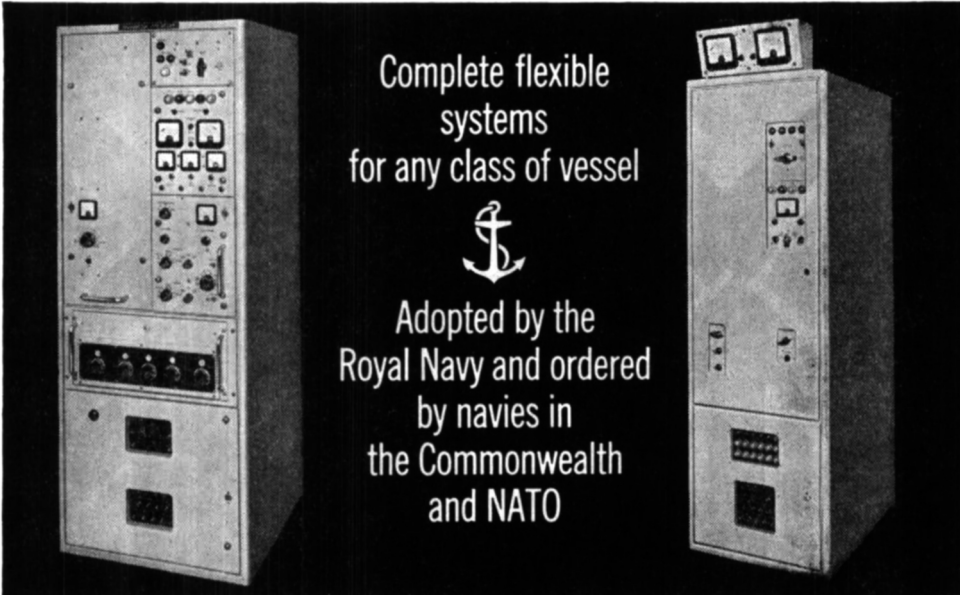


Dial Smiths for instruments **SMITHS** AVIATION DIVISION



The Aviation Division of **S. Smith & Sons (England) Ltd.**
 MELVIN HOUSE, WEMBLEY PARK DRIVE, WEMBLEY, MIDDX. WEMBLEY 8888, AIRSPEED WEMBLEY, TELEX 25366
 85AV322

NAVAL RADIO TRANSMITTING SYSTEMS



Complete flexible systems for any class of vessel



Adopted by the Royal Navy and ordered by navies in the Commonwealth and NATO

■ Precise frequency setting and positive stability allows full advantage to be taken of SSB which provides the most reliable communications under difficult conditions of propagation or interference ■ Continuous frequency coverage from 240 Kc/s to 24 Mc/s ■ Covers all types of signalling ■ Broadband amplifier and synthesizer system provides simplest operation and almost eliminates tuning ■ Aerials can be sited for maximum radiating efficiency.

MARCONI NT 203/204 SYSTEMS



COMPLETE NAVAL RADIO AND RADAR SYSTEMS
THE MARCONI COMPANY LIMITED · CHELMSFORD · ESSEX · ENGLAND

H20

AUTOMATIC PLOTTING

Decca 969/ARP the world's most advanced marine radar system

Manchester Liners Limited, among the first shipping companies in the world to obtain sea-going experience with the Decca 969/ARP and assess the advantages of a simultaneous true and relative motion display, are now fitting the system in new vessels under construction.

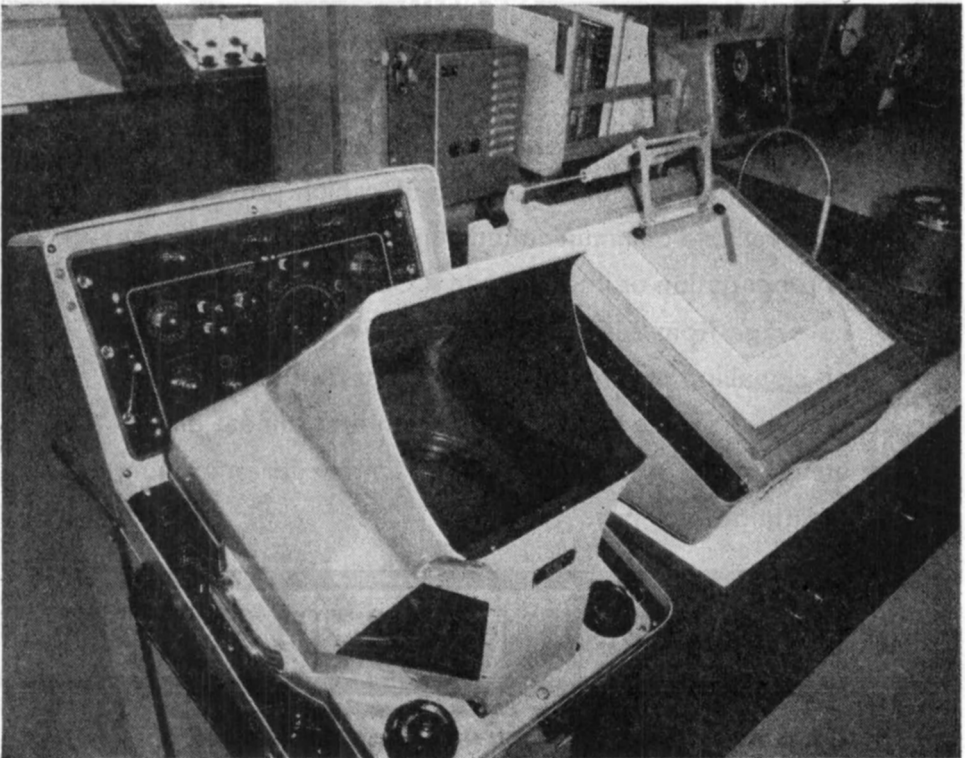
In operational and technical advance, from the smallest transistor radars to the most comprehensive systems afloat, Decca leads the world.

DECCA RADAR


LONDON · ENGLAND

Significantly, Manchester Liners Limited placed further orders for the revolutionary 969/ARP equipment after only one voyage using the system in *Manchester Commerce*, whose pioneer installation is seen below.

 DR 262b



Photograph by courtesy of Sperry Gyroscope Co. Ltd.



At the heart of
* **S.I.N.S**
BAC **GYROS**

* Ships' Inertial Navigation Systems

An inertial navigation system is only as good as its gyros. S.I.N.S.—developed by the Admiralty and manufactured by Sperry—relies on gyros designed and produced by BAC. Gyros from BAC are also used in the navigation system of the TSR2 and in many other systems where exceptional standards of accuracy and precision are required.

BRITISH AIRCRAFT CORPORATION
PRECISION PRODUCTS GROUP • GUIDED WEAPONS DIVISION
STEVENAGE WORKS • HERTFORDSHIRE • ENGLAND

T H E G E O M E T R I C A L S E A M A N

A Book of Early Navigational Instruments

E. G. R. Taylor and M. W. Richey

FROM earliest times seafarers have had to make their way out of sight of land. In this illustrated guide the authors first of all describe the methods of navigation used, from the winds and stars in Antiquity to the precursors of modern navigational instruments. The instruments and aids are then examined separately, from the earliest chart to the sextant and the chronometer, each instrument being illustrated and accompanied by a text in which the authors explain how and why it was invented, how it was used and why it was superseded.

Sailors, airmen and anyone interested in the problems the early explorers had to face will find this book fascinating.

Professor Taylor is Emeritus Professor of Geography in the University of London, Mr. Richey, the Executive Secretary of the Institute of Navigation.

'A fascinating book for those interested in navigation and its history.'
—*Times Literary Supplement*.

'It is this rare combination—of brief, clear and precise description; of apt references; of factual accuracy, and of brilliant commentary—that make this a book to be read, to be treasured, to be read again and then to be referred to frequently'
—*Journal of the Institute of Navigation*.

'A welcome and fascinating addition to one's shelves, afloat or ashore.'
—*Yachting Monthly*.

Foolscap 4to, 112 pages, 29 plates, 6 text-figures

Published for The Institute of Navigation by
Hollis & Carter at 30s.

'NAVIGATION, LOS ANGELES'

Navigation, the quarterly Journal of the American Institute of Navigation, is available to members of this Institute at a reduced subscription of £1 a year. Volume 10, No. 4 (Winter 1963-64), contains the following papers:

NAVIGATION SYSTEM FOR THE C-141A
Richard T. Downey

THE ROLE OF COMMUNICATIONS IN SST FLIGHT PATH MANAGEMENT
Maj. William L. Polhemus, USAF (Ret.)

NUMERICAL METHODS FOR DETERMINING OPTIMUM SHIP ROUTES
Frank D. Faulkner

SMALL CRAFT NAVIGATION
Cdr. Charles M. Bradley, USPS

INTERPLANETARY NAVIGATION
Lt. Cdr. Edward F. Oliver, USCG

ERRORS AND ACCURACY OF POSITION, LOPs, AND FIXES
T. R. Stenberg

PROJECT LITTLE GUY
Colin G. Simpson

BURTON'S

NAVIGATIONAL PUBLICATIONS LTD.
ALVA, CLACKMANNANSHIRE

**THE ART OF
ASTRONOMICAL
NAVIGATION** 18/6

**FOUR-FIGURE
NAVIGATION
TABLES** 16/6

(In which the versine is used to secure the necessary accuracy in sight-reduction.)

NAUTICAL TABLES 28/6
(Sixth Edition)

OBSERVATIONAL ERRORS

E. W. ANDERSON and
J. B. PARKER

This is the first of a series of monographs which the Institute is sponsoring on subjects closely allied to navigation. Essentially it gives an elementary account of the ideas and concepts behind the statistical theory of errors. Though the examples used are primarily navigational, it is designed to appeal to all who have to deal with information or observations which are subject to error; navigation thus appears mainly as a convenient and convincing source of illustration. The style of writing is vivid and direct, and has led to an unconventional but simple presentation that will appeal to the practical man.

JOHN MURRAY
for the Institute of Navigation

Royal 8vo.

32 pages, 25 diagrams. Price 5s. net

THE INTERNATIONAL HYDROGRAPHIC BUREAU

Quai des Etats-Unis, MONACO

publishes

twice a year, in January and July,

an English and French edition of

THE INTERNATIONAL HYDROGRAPHIC REVIEW

This publication contains articles of topical interest on hydrography, hydrographic surveying and related techniques.

Each volume contains an average of 160 pages, 18 × 27 cm., and numerous illustrations.

Price per number \$5 (U.S.) excluding postage.

Orders should be sent direct to the Bureau's Headquarters in Monaco, but payments can be made to the Bureau's account at Barclays Bank Ltd., Chief Foreign Branch, 168 Fenchurch Street, London, E.C.3.

A reduction of 30% on the price quoted is allowed to booksellers. The same reduction is granted to government offices and to naval or merchant marine officers of the Bureau's States Members, provided the order is sent direct to the Bureau.

Authoritative Sailing-Ship Books

By **BASIL LUBBOCK**

LOG OF THE "CUTTY SARK"

The most authentic work, compiled from her log books and captain's abstracts.

344 Pages. 9 $\frac{3}{4}$ " \times 7 $\frac{1}{4}$ ". 52 Illustrations, 9 Plans.

36/- Per Post 38/3

THE LAST OF THE WINDJAMMERS

Vol. I. The Sailing Ships of the Seventies-Eighties.

535 Pages. 9 $\frac{3}{4}$ " \times 7 $\frac{1}{4}$ ". 126 Illustrations, 17 Plans.

50/- Per Post 52/6

Vol. II. The Deep-Water Sailing Ships, 1888-1928.

470 Pages. 9 $\frac{3}{4}$ " \times 7 $\frac{1}{4}$ ". 174 Illustrations, 17 Plans.

45/- Per Post 47/6

By **HAROLD A. UNDERHILL**

The leading authority on Sail and Ship Modelling

SAIL TRAINING AND CADET SHIPS

This Magnificent Volume is a most complete record.

366 Pages. 9 $\frac{3}{4}$ " \times 7 $\frac{1}{4}$ ". 132 Illustrations, 45 Folding Plans.

60/- Per Post 62/6

DEEP-WATER SAIL

For all Students of Sail and lovers of the Windjammer.

387 Pages. 9 $\frac{3}{4}$ " \times 7 $\frac{1}{4}$ ". Over 200 Illustrations, 28 Plates.

60/- Per Post 62/6

PLANK-ON-FRAME MODELS AND SCALE MASTING AND RIGGING

Vol. I. 34/- Per Post 35/3.

Vol. II. 32/- Per Post 33/3.

By **CHARLES BATESON**

THE CONVICT SHIPS 1787-1868

This first complete record opens up a new field of maritime history.


369 Pages. 9 $\frac{3}{8}$ " \times 6 $\frac{3}{4}$ ". 20 Illustrations.

36/- Per Post 38/-

Catalogue "N" giving more titles and more details, free on request.

BROWN, SON AND FERGUSON, LTD.

52 DARNLEY STREET, GLASGOW, S.1.




Built by Camper & Nicholson Ltd. for Mr. R. Dutton-Forshaw, Cardigrae VI is an outstanding example of modern ocean going yacht design. Equally outstanding, though in a more utilitarian sense, is the 50,770 ton tanker British Hussar built by John Brown & Co. (Clydebank) Ltd. for the BP Tanker Co. Ltd. Both vessels are fitted with radar equipment from the Kelvin Hughes Unit Radar System, which provides for the operational needs of all vessels, large and small.



S. Smith & Sons (England) Ltd.
KELVIN HUGHES DIVISION

St. Clare House, Minories, London, E.C.3
 Phone: Royal 8741 Grams: Marinst Phone London

MO16



Frontispiece. A large tanker entering Europort, near Rotterdam. Some of the problems of handling very large tankers are discussed in this *Journal* (although the tanker illustrated has a midship structure, which makes conning far less difficult).