

# The JOURNAL of THE INSTITUTE OF NAVIGATION

---

VOL. 23, NO. 1

JANUARY

1970

<b>The Duke of Edinburgh Lecture: Navigation and Education</b>	1
E. W. ANDERSON	
<b>Navigation and Traffic Control in the 1970's</b>	20
<b>The Work of the North Atlantic Systems Planning Group</b>	20
D. A. BLAKE	
<b>V.l.f. Techniques for Navigation</b>	23
S. S. D. JONES	
<b>A Hybrid System of World-wide Navigation</b>	26
F. S. STRINGER	
<b>Assessment Conditions in the Evaluation of an Airborne Navigation Radar</b>	45
H. F. HUDDLESTON	
<b>Effects in Omega from Propagation Variations</b>	49
B. BURGESS AND D. WALKER	
<b>Electronic Instruments and Computers for Sailing Yachts</b>	60
R. N. B. GATEHOUSE	
<b>The Revision of the Rules</b>	71
J. GARCÍA FRÍAS	
<b>Revised Rules for Preventing Collisions at Sea</b>	81
P. A. THOMPSON	
<b>An Investigation into the use of Radar for Collision Avoidance</b>	87
J. BROUGH AND K. D. JONES	
<b>The Institutes of Navigation in the 1970's</b>	99
M. W. RICHEY	
<b>Accident Black Spots in the Lower North Sea</b>	108
L. OUDET	

## FORUM

<b>Rhumb-line and Great-circle Sailings</b>	119
M. R. H. LLEWELLYN	
<b>Pilotage or Conning Radar</b>	121
J. WATT	
<b>Sailing Vessels and the Collision Regulations</b>	122
M. RICHEY	

<b>Reviews</b>	124
----------------	-----

---

THE INSTITUTE OF NAVIGATION  
AT THE ROYAL GEOGRAPHICAL SOCIETY  
1 KENSINGTON GORE LONDON SW7

---

JOHN MURRAY (PUBLISHERS) LTD., 50 ALBEMARLE STREET, LONDON W1

---

PRICE THIRTY SHILLINGS (£1.50)

THE INSTITUTE OF NAVIGATION

*Patron*

H.R.H. THE PRINCE PHILIP DUKE OF EDINBURGH, K.G., K.T., O.M.

*OFFICERS AND COUNCIL 1969-70*

*President*

A. Stratton

*Vice-Presidents*

G. E. Beck

Rear Admiral G. S. Ritchie, C.B., D.S.C.

*Honorary Treasurer*

F. A. Haworth

*Chairman of the Technical Committee*

Dr. G. E. R. Deacon, C.B.E., F.R.S.

*Chairman of the Membership and Fellowship Committee*

Captain V. A. M. Hunt, C.B.E.

*Other Members of Council*

J. H. Beattie

W. O. Broughton

W. J. Charnley

Captain C. H. Cotter

Group Capt. D. F. H. Grocott, C.B.E., A.F.C.

Captain R. Hart, C.B.E., D.S.O., D.S.C.

G. A. B. King

Captain F. L. Main

H. E. Smith

R. Whalley

---

*Executive Secretary: M. W. Richey*

---

The Journal of the Institute of Navigation

THE *Journal* is published quarterly by the Institute and is edited by M. W. RICHEY. It contains original papers contributing to the science of navigation, including those presented at meetings of the Institute together with the ensuing discussion. In addition the *Journal* includes a record of current navigational work, reviews of important books, and other matters of concern to those interested in navigation. The views expressed in the *Journal* are not necessarily those of the Institute, or of any organization or department to which the authors may belong. In the case of some papers Crown Copyright may be reserved.

The *Journal* is issued free to all members of the Institute. It is sold to the public at thirty shillings per copy or, by subscription, at one hundred and twenty-five shillings per annum (post free) and may be obtained through all booksellers and John Murray (Publishers) Ltd., 50 Albemarle Street, London W1.

Contributions, which are welcomed from both members and non-members, should be addressed to the Editor.

Enquiries for advertising space should be addressed to the Institute offices.

The postal address of the Institute is:


The Institute of Navigation,  
at The Royal Geographical Society,  
1 Kensington Gore, London SW7

Telephone: 01-589 5021

 SPERRY RAND



## ASK SPERRY ABOUT RATE PILOTS...



Modern high-efficiency hull forms frequently do everything except steer well, particularly at low speeds. Our new range of Rate Pilots detects an incipient swing long before the human eye or standard equipment can perceive it, immediately applying a *little* amount of rudder in ample time to prevent dangerous and wasteful swings developing. First in the new range of Sperry Rate Pilots is the Twin Rate Duplex.

### COMPUTER ANALYSIS OF HULL & STEERING CHARACTERISTICS

Sperry's new range of Rate Gyro Pilots is backed by a unique theoretical study/computer capability, enabling hull performance to be simulated well in advance, at the same time highlighting unusual steering characteristics; this enables corrective measures to be taken at the design stage, to ensure directional stability and perfect steering control, with minimum use of rudder.

# SPERRY

GYROSCOPE DIVISION  
BRACKNELL BERKSHIRE ENGLAND



## DECCA AND HYDROSPACE

The Decca Navigator and its derivative Hi-Fix provide continuous, accurate position-fixing and repeatability for all types of hydrographic and oceanographic work. Decca's services include survey ships and skilled personnel, position fixing, bathymetric, sonar and geophysical surveying, data acquisition and reduction, computing and charting. Decca has brought new standards of accuracy to these operations and is currently employed in such activities as oil exploration, offshore oil rig positioning, dredging, port maintenance and civil engineering projects. For general navigation, ships' acceptance trials, fishing, naval operations, air/sea rescue and for the laying and maintenance of cables and buoys Decca's continuous and accurate position-fixing information is relied on by 15,000 vessels of all types and sizes. The Decca Navigator Company Limited, London

The Decca Navigator Company Limited, Decca House, Albert Embankment, London, SE1

Decca Survey Systems Inc., 3418 Mercer, Houston, Texas, USA

# Kelvin Hughes for the wide ocean spaces (and very narrow waterways)

A complete range of equipment  
for navigation, fish detection  
and special applications



## **KELVIN HUGHES**

A DIVISION OF SMITHS INDUSTRIES LIMITED

New North Road, Hainault, Ilford, Essex.

Tel: 01-500 1020

London Showroom: St. Clare House, Minories, E.C.3.



# 'NAVIGATION, U.S.A.'

*Navigation*, the quarterly Journal of the American Institute of Navigation, is available to members of this Institute at a reduced subscription of £2 a year. Volume 16, No. 3 (Fall 1969) contains the following papers.

**LAD - A NEW FAMILY OF DEVICES FOR THE AVOIDANCE OF COLLISIONS AT SEA**

*Robert F. Riggs*

**EMERGENCY SHIPHANDLING TRAINER, DEVICE 20A62**

*Dr. Brenton R. Groves*

**ELECTRONIC AIDS TO NAVIGATION FOR FISHING VESSELS AND OTHER OPEN SEA USERS**

*Colonel Bjørn A. Røholt*

**INTERNATIONAL DEVELOPMENTS ON MERCHANT MARINE TRAINING**

*Cdr. Edward F. Oliver, U.S.C.G.*

**PRACTICE DOES NOT ALWAYS MAKE PERFECT NAVIGATION**

*RADM Ross F. Bullard, U.S.C.G.*

**AN OPTIMUM INERTIAL DOPPLER-SATELLITE NAVIGATION SYSTEM**

*R. G. Brown and L. L. Hagerman*

**ARBITRARY PATH MAGNETIC NAVIGATION BY RECURSIVE NONLINEAR ESTIMATION**

*Dr. Henry M. Baisner*

**NATIONAL PLANNING FOR MARINE AIDS TO NAVIGATION - A PRELIMINARY REPORT**

*Captain Stanley G. Putzke, U.S.C.G.*

**A SIMPLE MEANS FOR DRAWING HYPERBOLIC AND CONCENTRIC POSITION-CHARTS FOR USE IN OIL EXPLORATION OF THE CONTINENTAL SHELF**

*Clayton Nielsen*

**TACTICAL AIR NAVIGATION**

*Elmer M. Lipsy*

**FLIGHT TEST PERFORMANCE OF AN AIRBORNE OMEGA EQUIPMENT SET**

*G. Rex Morin*

**DOPPLER MEMORY MODE CONSIDERATIONS**

*Robert H. Mayer*

**THE INSTITUTE'S PROFESSIONAL FILE**

Reviews of Recent Books

**ROYAL GEOGRAPHICAL SOCIETY**

**HALFORD MACKINDER**

**The Scope and Methods of Geography**

AND

**The Geographical Pivot of History**

*Reprinted with an introductory essay*

by E. W. GILBERT


**6s. 0d.**

*post free.*

The first paper marks the turning point in the teaching of Geography in Great Britain, for many conceptions that are now commonplace in geographical thought were introduced by Mackinder.

The second paper discusses the importance of the "Heartland" in the political orientation of the modern world.

**true fix?**



**radiolocation**  
**TORAN**

**hydrography ■ oceanography**  
**ship acceptance trials ■ maritime works**  
**airborne surveys**

termont 1320



**Radionavigation Department**  
**12, rue Léonidas - Paris 14<sup>e</sup> France**  
**Telephone : 273-01-42**

# **THE INTERNATIONAL HYDROGRAPHIC BUREAU**

**Avenue Président J. F. Kennedy, MONACO**

**publishes**

**twice a year, in January and July,  
an English and a French edition of**

## **THE INTERNATIONAL HYDROGRAPHIC REVIEW**

---

This publication contains articles of topical interest on hydrography, hydrographic surveying and related subjects.

Each number contains an average of 160 pages, 18 × 27 cm., and numerous illustrations.

Price per number 50/- or \$6 (U.S.), post free in Europe.

Orders should be sent direct to the Bureau's Headquarters in Monaco, but payments can be made to the Bureau's account at Barclays Bank Ltd., Chief Foreign Branch, 152-156 Upper Thames Street, London, E.C.3. Specify English or French edition when ordering.

A reduction of 25% on the price quoted is allowed to booksellers. A reduction of 30% is granted to naval or merchant marine officers of the Bureau's Member States, provided the order is sent direct to the Bureau.



# Authoritative Sailing-Ship Books

## COOLIE SHIPS AND OIL SAILERS

This book is a record of two special phases of sea life in Sailing Ships

190 Pages 9½" × 7¼" 56 Illustrations 42/- (per post 46/6)

## THE COLONIAL CLIPPERS

The Great Wooden Ships of the Blackwall and other lines

400 Pages 9½" × 7¼" 81 Illustrations, 4 Plans 54/- (per post 58/6)

## THE CHINA CLIPPERS

A History of the celebrated Clipper Ships in the Chinese Opium and Tea Trades

310 Pages 9½" × 7¼" 34 Illustrations 50/- (per post 54/6)

## THE LOG OF THE "CUTTY SARK"

The most authentic work, compiled from her log books and captain's abstracts

344 Pages 9½" × 7¼" 52 Illustrations, 9 Plans 54/- (per post 58/6)

## THE LAST OF THE WINDJAMMERS

Vol. I. The Sailing Ships of the Seventies-Eighties

535 Pages 9½" × 7¼" 126 Illustrations, 17 Plans 72/- (per post 76/6)

Vol. II. The Deep-Water Sailing Ships, 1888-1928

470 Pages 9½" × 7¼" 174 Illustrations, 17 Plans 60/- (per post 64/6)

By BASIL LUBBOCK

All Lubbock's work is the product of original and comprehensive research. These books are recommended without reserve to the student of the sailing-ship

## MASTING AND RIGGING

The Clipper Ship and Ocean Carrier

66/- (per post 70/6)

## SAILING SHIP RIGS AND RIGGING

With authentic plans of famous vessels.

40/- (per post 41/9)

## PLANK-ON-FRAME MODELS and Scale Mastng and Rigging

Vol. I. 40/- (per post 41/9) Vol. II. 40/- (per post 41/9)

By HAROLD A. UNDERHILL


A leading authority on Sail and Ship Modelling

*Catalogue "N" giving further titles and details, free on request*

**BROWN, SON & FERGUSON, LTD.,**  
**52 DARNLEY STREET, GLASGOW, S.1.**

# Decca

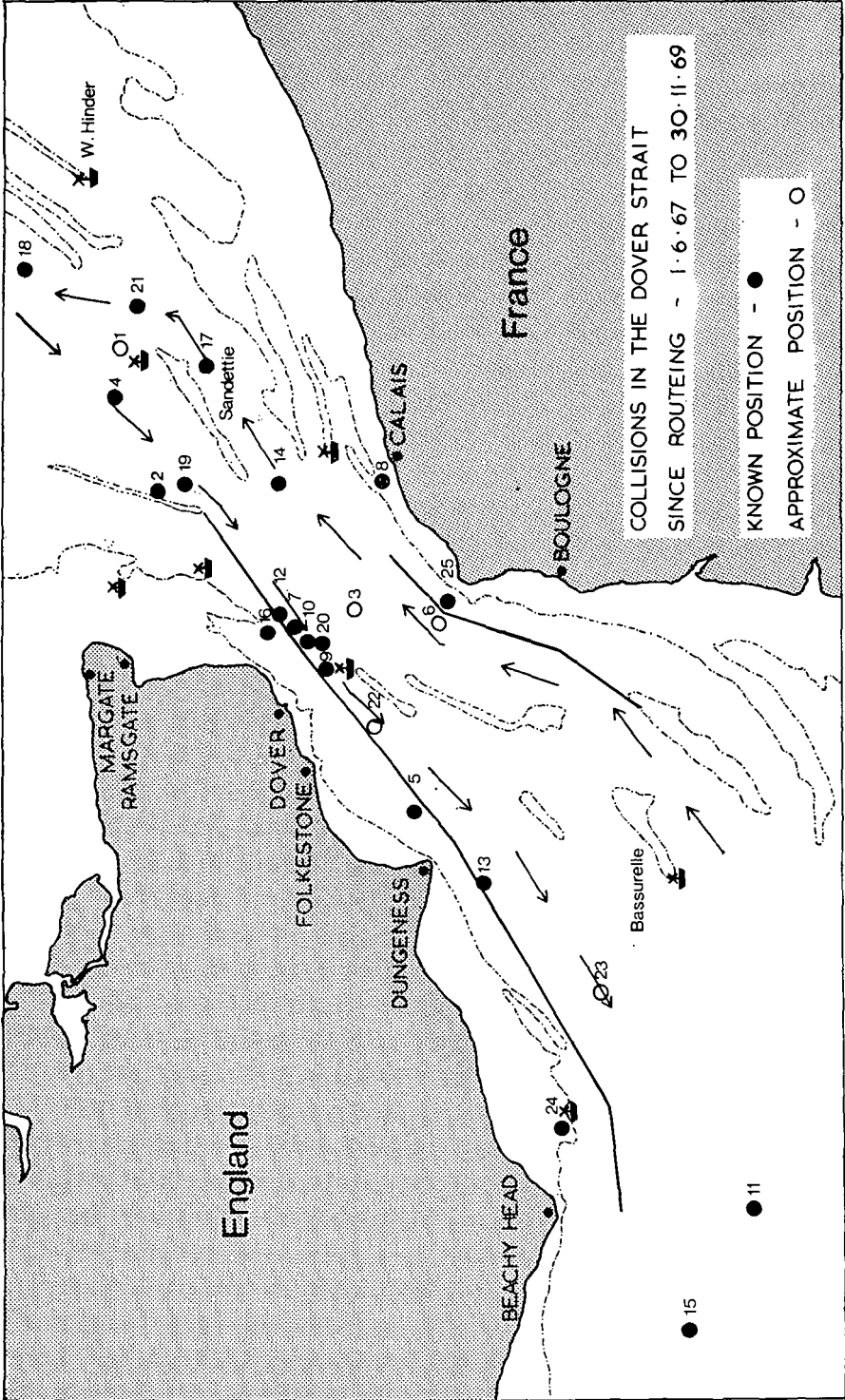
## world leaders in marine electronics



Decca Transar Radar  
Decca ISIS 300 Integrated  
Ship Instrumentation System  
Decca Navigator System  
Decca Arkas Automatic Pilot

Decca Radar Limited  
The Decca Navigator Company Limited  
Decca House, Albert Embankment  
London SE1





Collisions in the Dover Strait since the introduction of routing. An article by Commandant L. Outet on p. 168 describes some of the continuing problems.