

TEMPERATURE AND ACCUMULATION OF HIGH ALTITUDE FIRN IN THE ALPS

by

WILFRIED HAEBERLI AND JÜRGEN ALEAN

Versuchsanstalt für Wasserbau, Hydrologie und Glaziologie,
ETH-Zentrum, CH-8092 Zürich, Switzerland

ABSTRACT

Data on temperature and accumulation of high altitude firn in the Alps are compiled and discussed. Firn temperature varies with incoming radiation (slope aspect) at a given altitude. The altitudinal gradient of temperature in highly permeable firn bodies appears to be about twice as high as the mean lapse rate of air temperature. "Cold infiltration" takes place above about 3500 m a.s.l. Firn temperatures on the highest peaks are around -15°C . Accumulation (net balance) also decreases with increasing altitude from about $3\text{ m H}_2\text{O}$ at 3500 m a.s.l. to around $0.5\text{ m H}_2\text{O}$ at wind exposed sites between 4300 and 4800 m a.s.l. Probably this is strongly due to wind erosion and topographical effects. However, temperature and accumulation not only appear to be interrelated, but also seem to be positively correlated to the heat applied to the surface. Assuming the observed altitudinal gradients have remained constant in time, it can be estimated that high altitude firn bodies have become considerably warmer since the last century. CO_2 -induced atmospheric warming could lead to a drastic change in the mass turnover and flow activity of high glaciers, in wind-exposed places where wind erosion of the snowpack becomes a controlling factor of accumulation.

INTRODUCTION

Studies on mass and heat exchange at the surface of alpine firn have usually been carried out at altitudes below about 3500 m a.s.l., where firn is temperate and accumulation is high (eg Lang and others 1977, Müller 1977). Access to firn regions of higher altitudes is difficult. However, rather unusual construction work (eg Refuge Jenkins on Mont Blanc), and a number of tunnels dug into the firn of the Monte Rosa region by J E Fisher in the 1950s, furnished some information which indicated that at high altitudes, firn is cold and accumulation does not further increase with altitude.

Interest in temperature and accumulation of high altitude firn has grown recently in connection with (1) englacial temperatures, (2) ice avalanches, and (3) alpine core drilling. Temperature distribution in the tongue of Grenzletscher, one of the largest ice bodies in the Alps, must be caused by advection of cold ice from high altitudes (Blatter and Haeberli 1984). The frequency of ice avalanches ultimately depends on the accumulation of firn (Alean 1985), and the stability of steep mountain glaciers seems to depend on firn and ice temperatures (Röthlisberger 1981, Alean 1984). Finally, core drilling projects in cold, high alpine firn and ice provide important information about the evolution of the composition of the atmosphere in heavily industrialized regions over past decades and centuries (eg Wagenbach and others in press), but require knowledge about the distribution of accumulation in space and time.

The aims of the present study are to compile information available and point to possible effects of recent atmospheric warming.

FIRN TEMPERATURE

Temperature measurements from deep pits, tunnels, and shallow bore-holes in high altitude firn of the Alps

have been compiled by Haeberli (1976, cf also Hooke and others 1983). New information is available from Chli Titlis, Jungfrauoch/Sphinxgrat and Monte Rosa/Colle Gnifetti (all Swiss Alps). At Chli Titlis, 3070 m a.s.l., 15 m-temperature in the summit's 22 m thick firn and ice was -0.7°C (1979/80, cf. Haeberli and others 1979). Temperatures in the Sphinxgrat crest were measured in a 70 m borehole through firn, ice and perennially frozen rocks, in connection with recent construction work at the Jungfrauoch. The ice-rock interface, 10 m below the surface at 3525 m a.s.l., had a temperature close to -6°C (1981). Temperatures around -14°C at 15 m depth were registered in all core drilling boreholes made so far on Colle Gnifetti (4450 m a.s.l.). The firn-ice transition in this cold firn saddle occurs about 40 m below the surface (Schotterer and others 1981).

When presently-known firn temperatures are compiled (Figure 1) two groups seem to exist. Group 1 incorporates summits, crests and probably also very steep slopes ($\geq 45^{\circ}$) which mainly consist of impermeable ice or high density firn with high concentrations of ice layers. Temperatures in such ice bodies decrease with increasing altitude at a rate (about $1^{\circ}\text{C}/100\text{ m}$) which is slightly higher than the assumed lapse rate of mean annual air temperature ($0.65^{\circ}\text{C}/100\text{ m}$). No temperate firn bodies are known in such situations. In contrast, more gentle slopes and basins (group 2) where highly permeable firn accumulates, are temperate up to about 3600 m a.s.l. Above this upper boundary of the "warm infiltration zone" of the Alps, percolating meltwater cannot

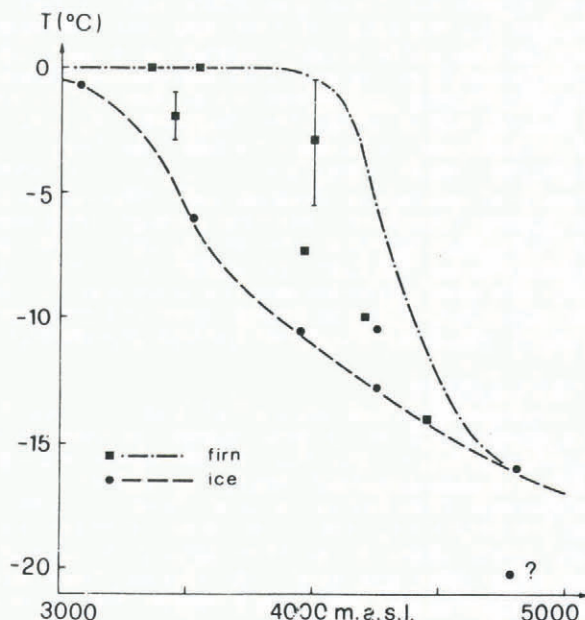


Fig.1. Temperature (T) of high altitude firn and ice in the Alps (10 to 20 m depth). Cf text and Haeberli (1976) for references. The curved lines are envelopes.

completely warm up the firn bodies any more. Here in the "zone of cold infiltration" (Shumskii 1964), firn temperatures decrease with altitude at a rate which is at least twice the lapse rate of mean annual air temperature. At Colle Gnifetti, refrozen melt layers are commonly observed in snow layers which have been deposited during the same year (infiltration/recrystallization), and in some years no melt layers may form at all (dry snow zone). Melt layer formation is the exception rather than the rule on top of Mont Blanc, the highest point in the Alps. Mean firn temperature there is very close to the mean air temperature.

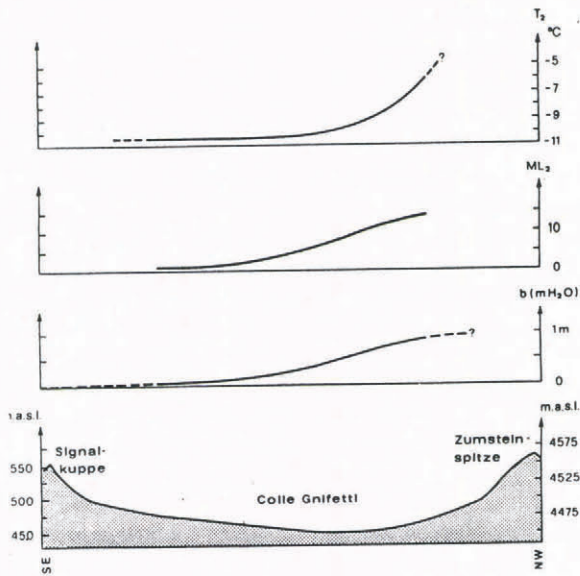


Fig.2. Near-surface firn temperature (T_2 , summer 1980), number of refrozen melt layers within the top 2 m (ML_2 , summer 1981), net balance (b , 1980/81), and topography on Colle Gnifetti/Monte Rosa (data from Alean and others 1983).

Detailed observations within a stake network around the core drilling site on Colle Gnifetti, Monte Rosa, throw more light on the connection between the variability of firn temperature and accumulation at a given altitude (cf Alean and others 1983). Figure 2 illustrates the variability of some important parameters across the firn saddle which is exposed to strong winds, predominantly from the west. Firn temperature increases towards the sunny side of the col, as does the amount of available radiant energy and the number of refrozen melt layers. At a given altitude, therefore, firn temperature (local variability ± 2 to 4°C) seems primarily to depend on incoming solar radiation (slope and aspect). Latent heat exchange through percolating and refreezing meltwater thereby appears to be an important factor. However, the relation between energy input, melt layer formation and firn temperature is less clear than expected, because energy input and melt layer formation also seem to be correlated with accumulation.

ACCUMULATION

Accumulation (net balance) at high altitudes has been determined in only a small number of cases up to now. Figure 3 is a compilation of information available from Jungfraufirn/Aletschglacier (Aellen and R othlisberger 1981) and the Southern Hanging Glacier of M unch (Alean 1985), from Jungfraujoeh (Ambach 1969), from several places in the Mont Blanc area (Lliboutry and others 1976) and from Colle Gnifetti/Monte Rosa (Alean and others 1983). Below about 3500 m a.s.l. accumulation usually increases with increasing altitude because of higher amounts of solid precipitation and less melting. The highest mean accumulation rates in the Alps (around 3 m H_2O) have been measured at 3500 to

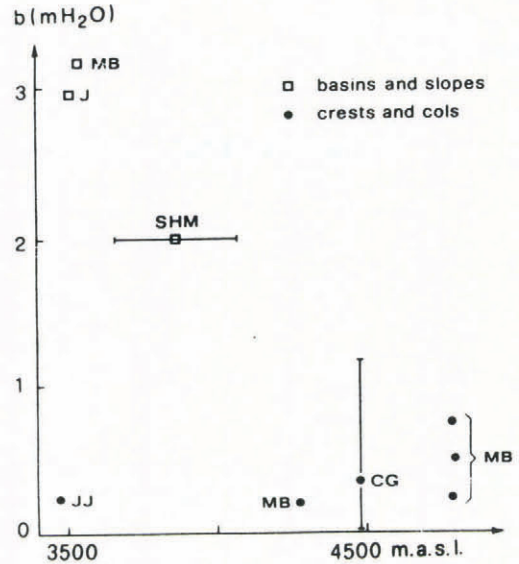


Fig.3. Accumulation (net balance) of high altitude firn in the Alps. CG = Colle Gnifetti; J = Jungfraufirn/ Aletsch glacier; JJ = Jungfraujoeh; MB = Mont Blanc; SHM = Southern Hanging Glacier of M unch.

3550 m a.s.l. (Jungfraufirn and Vall e Blanche/Mont Blanc). At even higher altitudes, considerably smaller accumulation rates were observed. Values in the order of 0.5 m H_2O seem most common at 4300 to 4800 m a.s.l.

Extreme local variability of accumulation rates can be observed at a given altitude. A detailed study around Colle Gnifetti core drilling site (Figure 2, cf Alean and others 1983) indicates that melt layers protect the snow from wind erosion and that energy input and melt layer formation are probably positively correlated with net balance at wind exposed sites. In 1980/81, net balance on Colle Gnifetti varied between almost 0 in north exposed positions to more than +1 m H_2O on the sunny slope. In the following year probably only negative balance values occurred. This pronounced variability of accumulation is certainly due to wind effects and snowdrift. Accumulation rates are lower on wind-exposed crests and saddles than in protected places (slopes and basins), the latter becoming rare at very high altitudes. This may explain a major part of the decrease of accumulation with altitude above about 3500 m a.s.l.

DISCUSSION AND CONCLUSIONS

Despite the great scatter of the measured values, there appears a clear tendency for firn temperature and accumulation to decrease with altitude above the upper boundary of the "warm infiltration zone" in the Alps. In the case of firn temperatures, this altitudinal change can easily be assumed to be mainly the effect of decreasing air temperature (mainly by latent heat exchange from percolating and refreezing meltwater). The reasons for the decrease of accumulation with altitude are probably more complex. High wind speeds and a less suitable topography around mountain peaks certainly have an important influence. However, a temperature effect is also likely to exist, because cold and dry snow at high altitudes is more easily eroded by wind than temperate firn containing refrozen melt layers. This means that the temperature and accumulation of firn at high altitudes could be interrelated to some degree, and that both could be positively correlated to the heat applied to the surface. Similar observations are known from polar regions (Loewe 1970; Herron and Langway 1980).

It remains difficult to reach a better understanding of the complex processes and interactions behind the observed phenomena until more detailed information is available. However, the obvious influence of air temperature on firn temperature and probably even on accumulation might lead to speculations about developments in time. Mean annual air temperature has

risen by about 0.5 to 1.0°C in the Alps since the last century (Rudloff 1980). Correspondingly, temperature of high altitude firn bodies may have increased by about 1 to 2 °C. A continuation or even acceleration of this trend (eg, as a consequence of CO₂-induced atmospheric warming) could raise firn temperatures by several degrees within a few decades and shift altitudinal belts such as the "zone of warm infiltration" by several hundred meters. If accompanied by a corresponding increase in accumulation rates, such a development would lead to a considerable change of mass turnover and activity of high altitude ice bodies in the Alps. However, since the processes involved are complex and only few data are available, firm conclusions are difficult to draw.

ACKNOWLEDGEMENTS

Prof. Dr. H. Röthlisberger critically read the manuscript. Pamela Alean helped prepare the text and Werner Nobs drew the diagrams.

REFERENCES

- Aellen M, Röthlisberger H 1981 Gletschermessungen auf Jungfrauoch. In Kantonbank von Bern (ed) 50 Jahre Hochalpine Forschungsstation Jungfrauoch. *Bulletin* 23: 82-92
- Alean J 1985 Iceavalanche activity and mass turnover of a high altitude hanging glacier in the Swiss Alps. *Annals of Glaciology* this volume
- Alean J 1984 Untersuchungen über Entstehungsbedingungen und Reichweiten von Eislawinen. *Mitteilung der Versuchsanstalt für Wasserbau, Hydrologie und Glaziologie der ETH Zurich*, Nr 74
- Alean J, Haeberli W, Schädler B 1983 Snow accumulation, firn temperature and solar radiation in the area of the Colle Gnifetti core drilling site (Monte Rosa, Swiss Alps): distribution patterns and interrelationships. *Zeitschrift für Gletscherkunde und Glazialgeologie* XIX(2): 131-147
- Ambach W, Eisner H, Sauzay G 1969 Tritium profiles in two firn cores from Alpine glaciers and tritium content in precipitation in the Alpine area. *Archiv für Meteorologie, Geophysik und Bioklimatologie* B 17: 93-104
- Blatter H, Haeberli W 1984 Modelling temperature distribution in Alpine glaciers. *Annals of Glaciology* 5: 18-22
- Haeberli W 1976 Eistemperaturen in den Alpen. *Zeitschrift für Gletscherkunde und Glazialgeologie* XI(2): 203-220
- Haeberli W, Iken A, Siegentaler H 1979 Glaziologische Aspekte beim Bau der Fernmelde-Mehrweckanlage der PTT auf dem Chli Titlis. *Mitteilung der Versuchsanstalt für Wasserbau, Hydrologie und Glaziologie der ETH Zurich* 41:59-75
- Hooke R le B, Gould J E, Brzozowski J 1983 Near surface temperatures near and below the equilibrium line on polar and subpolar glaciers. *Zeitschrift für Gletscherkunde und Glazialgeologie* XIX(1): 1-25
- Herron M M, Langway C C 1980 Firndensification: an empirical model. *Journal of Glaciology* 25(93): 373-385
- Lang H, Schädler B, Davidson G 1977 Hydroglaciological investigations on the Ewigschneefeld (Gr. Altetschgletscher). *Zeitschrift für Gletscherkunde und Glazialgeologie* XII(2): 109-124
- Lliboutry L, Briat M, Creseveur M, Pourchet M 1976 15 m deep temperatures in the glaciers of Mont Blanc (French Alps). *Journal of Glaciology* 16(74): 197-204
- Loewe F 1970 Screen temperatures and 10 m temperatures. *Journal of glaciology* 9(56): 263-268
- Müller F 1977 Fluctuations of glaciers 1970-1975 (Volume III) IAHS (ICSU)-UNESCO, Paris
- Röthlisberger H 1981 Eislawinen und Ausbrüche von Gletscherseen. *Jahrbuch der Schweizerischen Naturforschenden Gesellschaft, wissenschaftlicher Teil* 1978: 170-212
- Rudloff H v 1980 Die Klima-Entwicklung in den letzten Jahrhunderten im mitteleuropäischen Raume (mit einen Rückblick auf die postglaziale Periode). In Oeschger H, Messerli B, Svilar M (eds) *Das Klima*, Springer Verlag, Berlin: 125-148
- Shumskii P A 1964 *Principles of structural glaciology*. New York, Dover Publications
- Schotterer U, Haeberli W, Good W, Oeschger H, Röthlisberger H 1981 Datierung von kaltem Firn und Eis in einem Bohrkern vom Colle Gnifetti, Monte Rosa. *Jahrbuch der Schweizerischen Naturforschenden Gesellschaft, wissenschaftlicher Teil* 1978: 48-57
- Wagenbach D, Gorlach U, Haffa K, Junghans H G, Münnich K O, Schotterer U in press A longterm aerosol deposition record in a high altitude Alpine glacier. *WMO Technical Conference on Observation and Measurement of Atmospheric Contaminants (TECOMAC)* Vienna 1983