

The JOURNAL of THE INSTITUTE OF NAVIGATION

VOL. 17, NO. 1

JANUARY

1964

The Duke of Edinburgh's Lecture : The Shape of the Earth D. G. KING-HELE	1
Astrofix and Rectofix Tables D. H. SADLER	17
Why Aircraft Hit High Ground A DISCUSSION	24
Temperature-difference Corrections for the Dip of the Horizon L. HASSE	50
The Use of Low Frequency Radio Aids in Supersonic Aircraft V. H. KING AND W. E. J. GROVES	57
Direct Communication with Radar Identified Shipping I. ARKIESON	66
An Historical Review of the Ex-Meridian Problem C. H. COTTER	72
A Log-book of Magellan's Voyage E. G. R. TAYLOR	83

FORUM

The use of radar : a practical suggestion L. OUDET	88
The Sun-Star Chronometer SIR E. CHILTON	91
Reviews	93

THE INSTITUTE OF NAVIGATION
AT THE ROYAL GEOGRAPHICAL SOCIETY
1 KENSINGTON GORE LONDON SW7

JOHN MURRAY (PUBLISHERS) LTD., 50 ALBEMARLE STREET, LONDON W1

PRICE FIFTEEN SHILLINGS

THE INSTITUTE OF NAVIGATION

Patron

H.R.H. PRINCE PHILIP DUKE OF EDINBURGH, K.G., K.T.

OFFICERS AND COUNCIL 1963-64

President

Dr. G. E. R. Deacon, C.B.E., F.R.S.

Vice-Presidents

Air Marshal Sir Edward Chilton, K.B.E., C.B.

Rear Admiral E. G. Irving, C.B., O.B.E.

Honorary Treasurer

Captain M. E. Butler Bowdon, O.B.E., R.N.

Chairman of the Technical Committee

Mr. G. E. Beck

Chairman of the Membership and Fellowship Committee

Captain A. J. R. Tyrrell

Council Members

Captain R. C. Alabaster, D.S.O., D.F.C.

Mr. F. G. G. Carr, C.B.E.

Mr. Francis Chichester

Captain W. R. Colbeck, R.N.R., F.R.I.C.S.

Captain A. F. Dickson

Wing Commander D. F. H. Grocott, A.F.C.

Air Vice Marshal W. E. Oulton, C.B.,
C.B.E., D.S.O., D.F.C.

Mr. D. M. Page

Mr. C. Powell

Mr. W. C. Woodruff

Ex-Officio Members

Air Commodore R. H. C. Burwell, C.B.E.,
D.F.C. (Air Ministry)

Captain J. W. H. Bennett, D.S.C., R.N.
(D.N.D. Admiralty)

Captain J. H. Quick, C.B.E. (Ministry of
Transport)

Captain V. A. M. Hunt, C.B.E., F.R.Ae.S.
(Ministry of Aviation)

Air Commodore G. R. Magill, C.B.E.,
D.F.C. (Commandant, College of Air
Warfare, Manby)

Captain D. B. N. Mellis, D.S.C., R.N.
(Captain, H.M.S. *Dryad*)

Executive Secretary : M. W. Richey

The Journal of the Institute of Navigation

THE *Journal* is published quarterly by the Institute and is edited by M. W. RICHEY. It contains original papers contributing to the science of navigation, including those presented at meetings of the Institute together with the ensuing discussion. In addition the *Journal* includes a record of current navigational work, reviews of important books, and other matters of concern to those interested in navigation. The views expressed in the *Journal* are not necessarily those of the Institute, or of any organization or department to which the authors may belong.

The *Journal* is free to all members of the Institute. It is sold to the public at fifteen shillings per copy or, by subscription, at sixty-two shillings per annum (post free) and may be obtained through all booksellers and John Murray (Publishers) Ltd., 50 Albemarle Street, London W1.

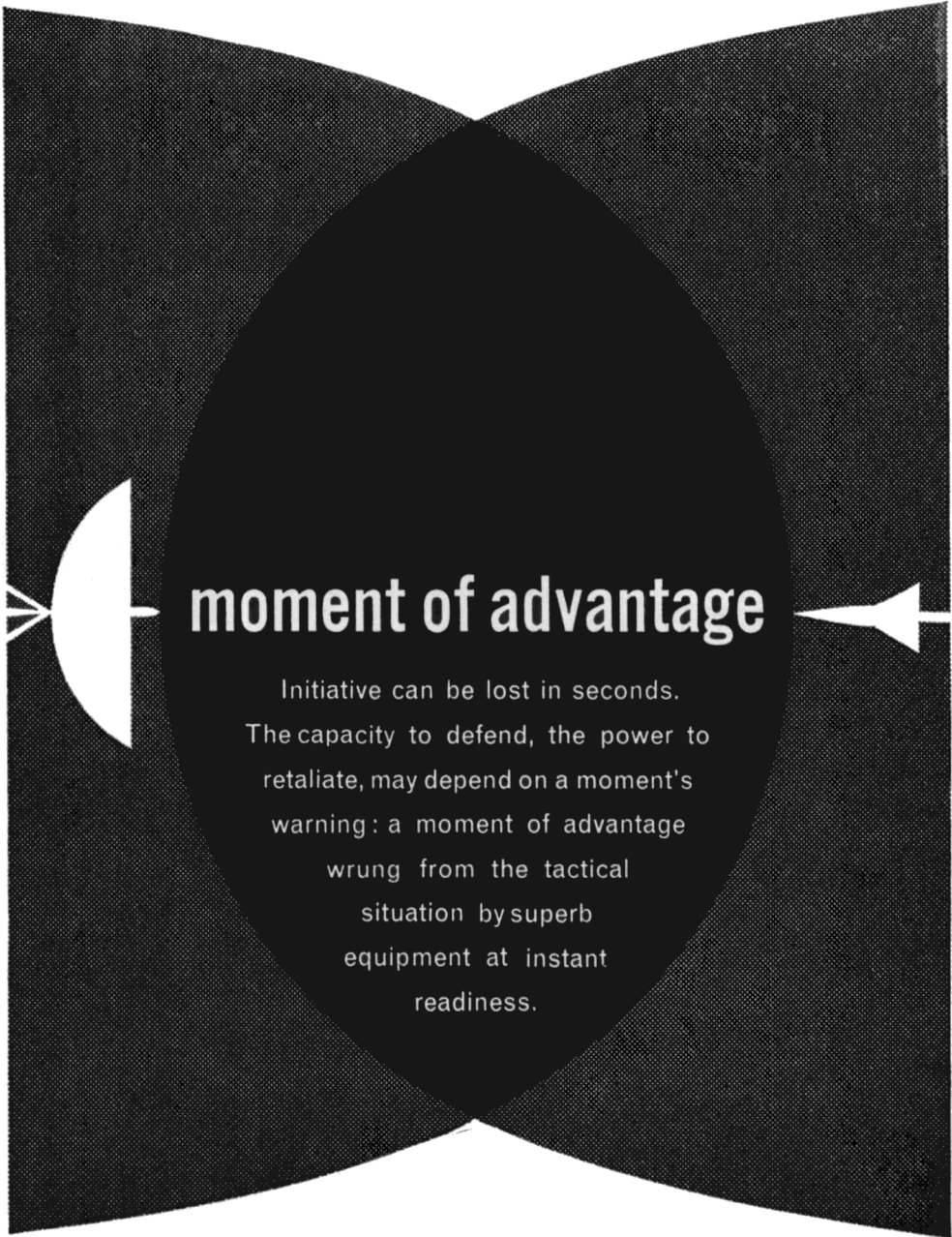
Contributions, which are welcomed from both members and non-members, should be addressed to the Editor.

Enquiries for advertising space should be addressed to the Institute offices.

The postal address of the Institute is :

The Institute of Navigation,
at The Royal Geographical Society,
1 Kensington Gore, London SW7.

Telephone: Kensington 5021



moment of advantage

Initiative can be lost in seconds.
The capacity to defend, the power to
retaliate, may depend on a moment's
warning: a moment of advantage
wrung from the tactical
situation by superb
equipment at instant
readiness.

MARCONI



COMPLETE RADAR AND DATA HANDLING SYSTEMS

SURVEYED • PLANNED • INSTALLED • MAINTAINED

THE MARCONI COMPANY LIMITED, CHELMSFORD, ESSEX, ENGLAND



ESCORT



the performance
of two radars
for less than
the price of one

ESCORT RADAR

NEW 650
SERIES

AEI

Associated Electrical
Industries Limited

To: AEI, Electronic Apparatus Division, Radar Sales,
New Parks, Leicester, England.

Please send me details of AEI ESCORT 650 Series Radars.


NAME _____

APPOINTMENT _____

ADDRESS _____

A5910D

650



A new series of high power radars at low cost

Seeing further and clearer

All ships, right down to small coasters and fishing vessels, can now afford the advantages of high power radar. Each equipment in the escort 650 series has a 20 kW transmitter. This, combined with 4 pulse lengths, ensures clear, sharp pictures on all ranges—down to 15 yards or out to 48 miles. Pilotage, coastal and long range working requirements are all met by each radar in the series. There are six variants to choose from depending on size and function of the vessel.

Suitable for a wide tonnage range

The radar requirements of ships from 100 tons to 100,000 tons can be met by one of the six radars in the escort 650 series.


Note these technical features

- 20 kW transmitter power.
- 4 pulse lengths—a choice of 0.05 or 0.1 microseconds plus 0.25 and 1.0 microseconds.
- 7 ranges and 3-tone P. P. I. display. 9 inch for small ships — 13 inch and 16 inch for larger vessels.
- extensive transistorisation for reliability, compactness and simplicity.
- 8 foot or 12 foot slotted waveguide aerials with exceptionally high gain and providing excellent bearing discrimination.
Beam width: 8 foot aerial — better than 1.0°. 12 foot aerial—0.7°.

◀ **Please complete this coupon for full details**

AEI MARINE RADAR





Scattered across 65 countries on remote, often unattended sites there are hundreds of Redifon radio Beacons which for years have been giving constant service to civil and military aircraft and ships—from Greenland to the Antarctic; from peaks in Peru and Afghanistan and from the jungles of Indonesia to the deserts of Iraq—they combine unceasing duty with complete reliability regardless of terrain or climate. Redifon can supply any equipment of this type from a simple 80W locator to a 10kw long-range route marker with all ancillaries. Complete package installations, with automatic change-over facilities if required, can be provided.


Unequaled continuity of experience and proved performance stand behind all Redifon M. F. Beacons—and they all meet I.C.A.O. recommendations.

Would you like to receive regular information about Redifon developments? Send your name today indicating your particular interests in the fields of radio communications and navigational aids.

Redifon

LIMITED BROOMHILL ROAD LONDON, S.W.18

A Manufacturing Company in the Rediffusion Group



Crown copyright reserved

FOR THE ROYAL NAVY

Production of British Ships' Inertial Navigation Systems (S.I.N.S.) has been entrusted to Sperry, following the successful development of Admiralty equipment installed in H.M. Submarine DREADNOUGHT. Sperry's unrivalled experience of stable platforms and inertial navigation systems was an important factor in their being chosen for the task.

S.I.N.S. enables ships of the Royal Navy to establish their exact position without reference to external aids. Aircraft carriers, hunter-killer nuclear submarines, and the new County Class Destroyers will all have British S.I.N.S.

Sperry contribute extensively to the following Naval Projects:- CF.299 small ship's guided weapon; the SEASLUG ship-to-air missile; shipborne equipment for SEACAT, and an advanced system of gun-fire control.



INERTIAL NAVIGATION SYSTEMS

SPERRY GYROSCOPE COMPANY LTD., BRACKNELL, BERKS. PHONE BRACKNELL 1301.

AUTOMATIC PLOTTING

Decca 969/ARP the world's most advanced marine radar system

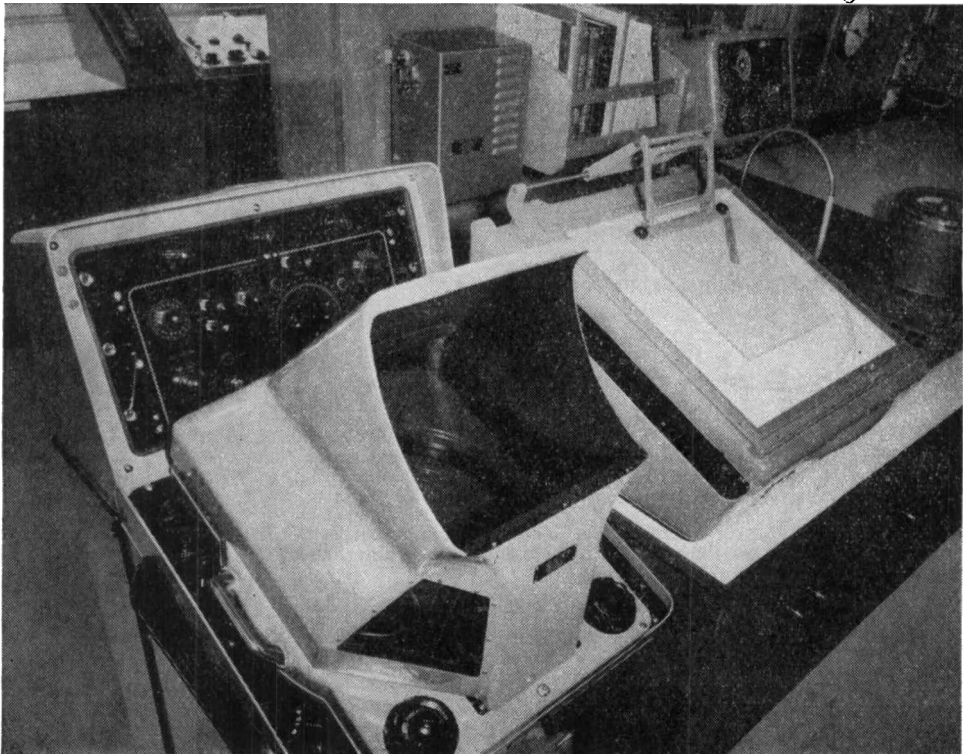
Manchester Liners Limited, among the first shipping companies in the world to obtain sea-going experience with the Decca 969/ARP and assess the advantages of a simultaneous true and relative motion display, are now fitting the system in new vessels under construction.


In operational and technical advance, from the smallest transistor radars to the most comprehensive systems afloat, Decca leads the world.




Significantly, Manchester Liners Limited placed further orders for the revolutionary 969/ARP equipment after only one voyage using the system in *Manchester Commerce*, whose pioneer installation is seen below.

 DR 262b






Dial Smiths for instruments **SMITHS** AVIATION DIVISION




The Aviation Division of **S. Smith & Sons (England) Ltd.**

KELVIN HOUSE, WEMBLEY PARK DRIVE, WEMBLEY, MIDDX. WEMBLEY 8888, AIRSPEED WEMBLEY, TELEX 25366
 SAV 522



ISOLATIONISTS.....



Not by choice but purely on performance. After all, you can't have a 16" screen, improved detector range in bad weather, excellent target detection in heavy sea clutter, and clearer short range pictures and not be on your own. **The Inter Switched 10 and 3 cm. radars** are aimed at satisfying the needs of the big ship operator, who values the safety of his ship and her reputation for being on schedule

COSSOR

COSSOR ELECTRONICS LIMITED, COMMUNICATIONS AND MARINE OPERATIONS
THE PINNACLES, ELIZABETH WAY, HARLOW, ESSEX. TELEPHONE: HARLOW 2686
(A Subsidiary of A. C. Cossor Limited and of Raytheon, Company, U.S.A.)

NEW DECCA MARK 12 MULTIPULSE



increases DECCA coverage
and improves performance
at the longer ranges.

The Mark 12 Decca Navigator Marine Receiver offers improved performance and new techniques of position fixing at the longer ranges. These advantages are derived through the introduction of "multipulse" transmissions from the Decca stations.

THE DECCA NAVIGATOR

THE DECCA NAVIGATOR COMPANY LIMITED · LONDON

WORLD AVIATION ELECTRONICS

AND CONTROLS

The application of electronic engineering techniques to the solution of aviation problems is one of the most interesting and important branches of electronic technology. *WORLD AVIATION ELECTRONICS and CONTROLS* is a monthly journal devoted to reporting progress in this and allied fields, and to commenting on the political, economic and philosophical problems which are associated with the technical developments.

Editor : Denis Archer

Advertisement Director : Derek Shephard

**4 MILL STREET, LONDON, W.1
HYDe Park 3936**

THE INTERNATIONAL HYDROGRAPHIC BUREAU

Quai des Etats-Unis, MONACO

publishes

twice a year, in January and July,
an English and French edition of

THE INTERNATIONAL HYDROGRAPHIC REVIEW

This publication contains articles of topical interest on hydrography, hydrographic surveying and related techniques.

Each volume contains an average of 160 pages, 18 × 27 cm., and numerous illustrations.

Price per number \$5 (U.S.) excluding postage.

Orders should be sent direct to the Bureau's Headquarters in Monaco, but payments can be made to the Bureau's account at Barclays Bank Ltd., Chief Foreign Branch, 168 Fenchurch Street, London, E.C.3.

A reduction of 30% on the price quoted is allowed to booksellers. The same reduction is granted to government offices and to naval or merchant marine officers of the Bureau's States Members, provided the order is sent direct to the Bureau.

Authoritative Sailing-Ship Books

By **BASIL LUBBOCK**

LOG OF THE "CUTTY SARK"

The most authentic work, compiled from her log books and captain's abstracts.

344 Pages. 9 $\frac{3}{4}$ " \times 7 $\frac{1}{4}$ ". 52 Illustrations, 9 Plans.

36/- Per Post 38/3

THE LAST OF THE WINDJAMMERS

Vol. I. The Sailing Ships of the Seventies-Eighties.

535 Pages. 9 $\frac{3}{4}$ " \times 7 $\frac{1}{4}$ ". 126 Illustrations, 17 Plans.

50/- Per Post 52/6

Vol. II. The Deep-Water Sailing Ships, 1888-1928.

470 Pages. 9 $\frac{3}{4}$ " \times 7 $\frac{1}{4}$ ". 174 Illustrations, 17 Plans.

45/- Per Post 47/6

By **HAROLD A. UNDERHILL**

The leading authority on Sail and Ship Modelling

SAIL TRAINING AND CADET SHIPS

This Magnificent Volume is a most complete record.

366 Pages. 9 $\frac{3}{4}$ " \times 7 $\frac{1}{4}$ ". 132 Illustrations, 45 Folding Plans.

60/- Per Post 62/6

DEEP-WATER SAIL

For all Students of Sail and lovers of the Windjammer.

387 Pages. 9 $\frac{3}{4}$ " \times 7 $\frac{1}{4}$ ". Over 200 Illustrations, 28 Plates.

60/- Per Post 62/6

PLANK-ON-FRAME MODELS AND SCALE MASTING AND RIGGING

Vol. I. 34/- Per Post 35/3.

Vol. II. 32/- Per Post 33/3.

By **CHARLES BATESON**

THE CONVICT SHIPS 1787-1868

This first complete record opens up a new field of maritime history.

369 Pages. 9 $\frac{1}{8}$ " \times 6 $\frac{3}{4}$ ". 20 Illustrations.

36/- Per Post 38/-

Catalogue "N" giving more titles and more details, free on request.

BROWN, SON AND FERGUSON, LTD.
52 DARNLEY STREET, GLASGOW, S.1.

'NAVIGATION, LOS ANGELES'

Navigation, the quarterly Journal of the American Institute of Navigation, is available to members of this Institute at a reduced subscription of £1 a year. Volume 10, No. 3 (Autumn 1963), contains the following papers:

A TALK ON SUPERSONIC TRANSPORT

G. Glen Williamson

THE INSTITUTE OF NAVIGATION, PAST AND FUTURE

Dr. Paul Rosenberg

PRESENT AND FUTURE GUIDANCE AND NAVIGATION REQUIREMENTS FOR SPACE

G. R. Pitman

REMOTE STEERING OF A LUNAR SURFACE VEHICLE

Gene M. Jordan, Duane Dunlap, Mario Ignagni, and William Green

THE PRIMARY GUIDANCE SUBSYSTEM FOR THE X-20A (DYNA-SOAR) GLIDER

Ralph Scheidenhelm

EFFECT OF NON-HORIZONTALITY ON AZIMUTH DETERMINATION

P. M. Clayton and W. B. Nash

ORBIT DETERMINATION USING KALMAN'S METHOD

Dr. Thomas L. Guncel, II

NAVIGATION PROBLEMS OF SMALL SUBMARINE VEHICLES

Dimitri Rebikoff

BURTON'S

NAVIGATIONAL PUBLICATIONS LTD.

ALVA, CLACKMANNANSHIRE

**THE ART OF
ASTRONOMICAL
NAVIGATION** 18/6

**FOUR-FIGURE
NAVIGATION
TABLES** 16/6

(In which the versine is used to secure the necessary accuracy in sight-reduction.)

NAUTICAL TABLES
(Sixth Edition) 28/6

SHIP STABILITY FOR MASTERS AND MATES

(publication January 7th).

by D. R. Derrett, Extra Master



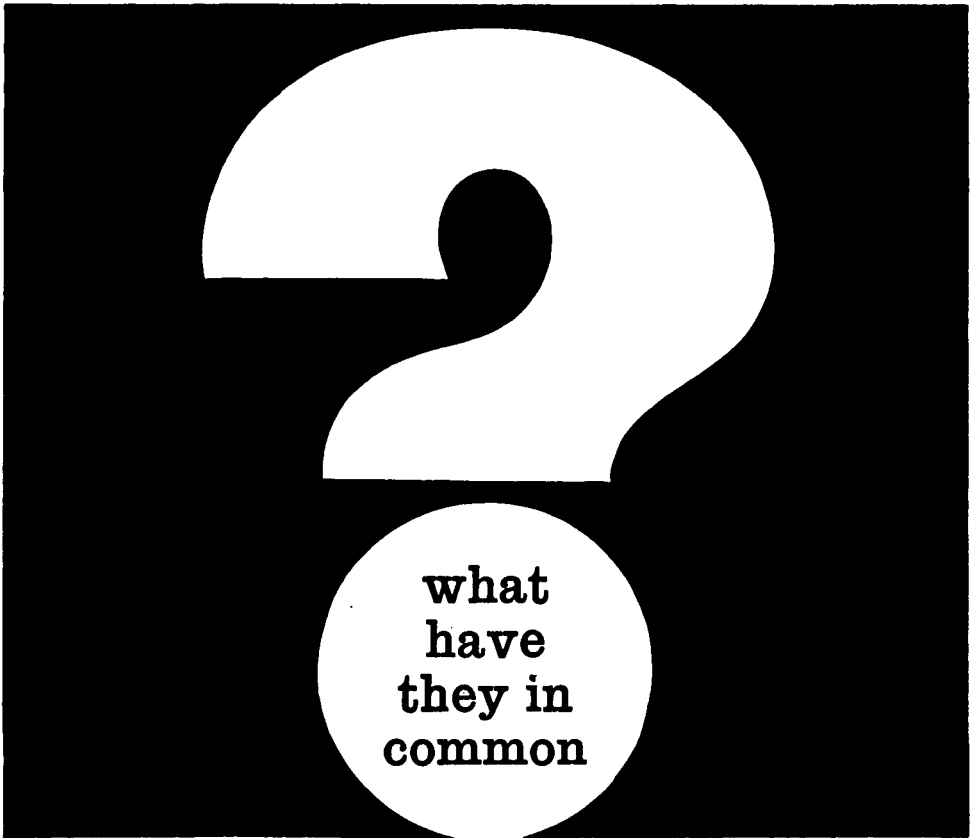
Every conceivable type of stability problem which the ship's officer is likely to face is clearly presented and the many examples for exercise make this an ideal book for those studying on their own, particularly through correspondence courses. Graded into three parts covering the syllabus for 2nd Mate, Mate and Masters certificates.

More informative, yet lower priced than any comparable book.

200 pages. Illustrated. $9\frac{1}{2} \times 6$ inches. Boards cover, 18s. 6d.

Please write for detailed list of other Maritime Press publications.

**THE MARITIME PRESS LTD.,
13 Long Acre, London, W.G.2.**




Built by Camper & Nicholson Ltd. for Mr. R. Dutton-Forshaw, Cardigrae VI is an outstanding example of modern ocean going yacht design. Equally outstanding, though in a more utilitarian sense, is the 50,770 ton tanker British Hussar built by John Brown & Co. (Clydebank) Ltd. for the BP Tanker Co. Ltd. Both vessels are fitted with radar equipment from the Kelvin Hughes Unit Radar System, which provides for the operational needs of all vessels, large and small.



S. Smith & Sons (England) Ltd.
KELVIN HUGHES DIVISION

St. Clare House, Minories, London, E.C.3
 Phone: Royal 8741 Grams: Marinst Phone London

MO16



A ship's inertial navigation system, developed by the Admiralty Compass Observatory and manufactured by the Sperry Gyroscope Company, being tested on a Scorsby table, which simulates pitch and roll. An article on the system will be published in the next number of the *Journal*.