

# The JOURNAL of THE INSTITUTE OF NAVIGATION

---

VOL. 22, NO. 4

OCTOBER

1969

<b>The Admiralty Chart—IV</b>	419
HYDROGRAPHIC DEPARTMENT, MINISTRY OF DEFENCE	
<b>Some Recent Developments in Charting</b>	419
G. S. RITCHIE	
<b>The Metrication of Admiralty Charts</b>	421
M. HALL	
<b>The U.K.—Australian—New Zealand Charting Arrangement</b>	423
D. RUSSOM	
<b>The International Chart</b>	424
L. N. PASCOE	
<b>Navigation of Deep Draught Vessels in the Southern North Sea</b>	426
J. D. WINSTANLEY	
<b>Admiralty Pilots</b>	428
J. S. N. PRYOR	
<b>Two Years of Routing in the Dover Strait</b>	442
J. H. BEATTIE	
<b>Changing the Collision Regulations</b>	447
A. F. DICKSON	
<b>Collisions between Radar-equipped Merchant Ships</b>	454
U.S. NATIONAL TRANSPORTATION SAFETY BOARD	
<b>The Application of Correlation ILS Techniques to Terminal Area Traffic Control</b>	464
J. BENJAMIN	
<b>Commercial Navigation Systems for Long-range Subsonic Transports in the 1970's</b>	479
R. H. WALDMAN	

## FORUM

<b>The Accuracy Contours of a Running Fix</b>	512
A. N. BLACK	
<b>The Edge of a Needless Collision</b>	513
F. C. BELL	
<b>'The Schuler Pendulum and Inertial Navigation'</b>	516
F. C. BELL	
<b>Position Finding with Spirit Level</b>	516
F. W. G. SMITH	
<b>Helicopter Servicing and the Collision Regulations</b>	519
C. L. PIELOW	
<b>Record</b>	523
<b>Reviews</b>	525

---

THE INSTITUTE OF NAVIGATION  
AT THE ROYAL GEOGRAPHICAL SOCIETY  
1 KENSINGTON GORE LONDON SW7

---

JOHN MURRAY (PUBLISHERS) LTD., 50 ALBEMARLE STREET, LONDON W1

---

PRICE THIRTY SHILLINGS

---

THE INSTITUTE OF NAVIGATION

*Patron*

H.R.H. THE PRINCE PHILIP DUKE OF EDINBURGH, K.G., K.T., O.M.

OFFICERS AND COUNCIL 1968-9

*President*

A. Stratton

*Vice-Presidents*

Air Vice Marshal D. C. McKinley, C.B., C.B.E., D.F.C., A.F.C., R.A.F. (Ret.)

Rear Admiral G. S. Ritchie, C.B., D.S.C.

*Honorary Treasurer*

Mr. F. A. Haworth

*Chairman of the Technical Committee*

Dr. G. E. R. Deacon, C.B.E., F.R.S.

*Chairman of the Membership and Fellowship Committee*

Mr. D. H. Sadler, O.B.E.

*Other Members of Council*

Air Commodore D. Bower, O.B.E., A.F.C., Captain G. A. B. King

R.A.F. Mr. W. O. Broughton Captain F. L. Main

Mr. W. J. Charnley Commander G. V. Parmiter, R.N. (Ret.).

Captain C. H. Cotter Mr. H. E. Smith

Captain R. Hart, C.B.E., D.S.O., D.S.C., R.N. (Ret.). Mr. R. Whalley

---

*Executive Secretary:* M. W. Richey

---

The Journal of the Institute of Navigation

THE *Journal* is published quarterly by the Institute and is edited by M. W. RICHEY. It contains original papers contributing to the science of navigation, including those presented at meetings of the Institute together with the ensuing discussion. In addition the *Journal* includes a record of current navigational work, reviews of important books, and other matters of concern to those interested in navigation. The views expressed in the *Journal* are not necessarily those of the Institute, or of any organization or department to which the authors may belong. In the case of some papers Crown Copyright may be reserved.

The *Journal* is issued free to all members of the Institute. It is sold to the public at thirty shillings per copy or, by subscription, at one hundred and twenty-five shillings per annum (post free) and may be obtained through all booksellers and John Murray (Publishers) Ltd., 50 Albemarle Street, London W1.

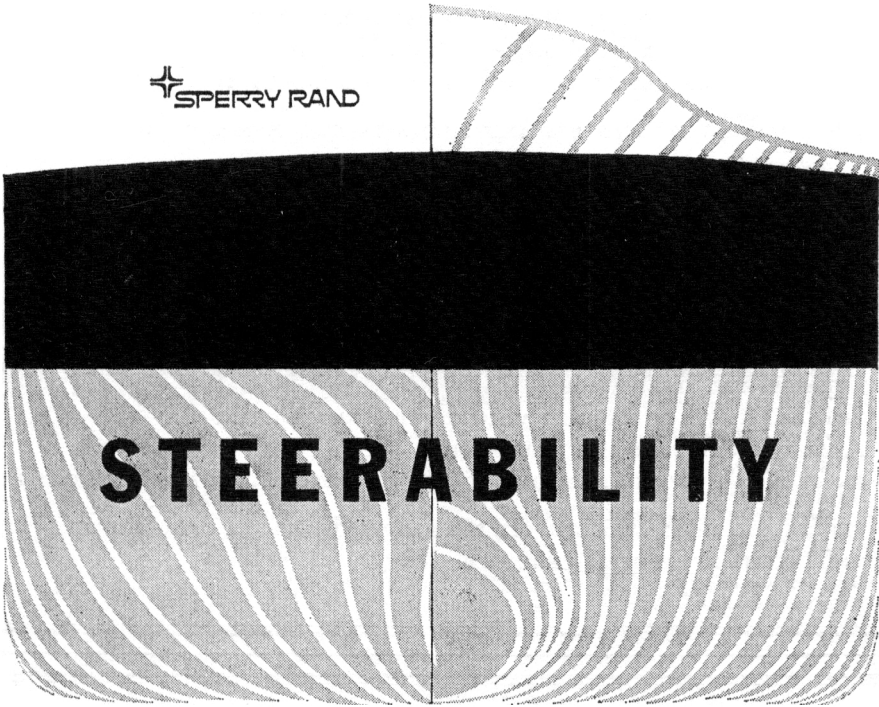
Contributions, which are welcomed from both members and non-members, should be addressed to the Editor.

Enquiries for advertising space should be addressed to the Institute offices.


The postal address of the Institute is:

The Institute of Navigation,  
at The Royal Geographical Society,  
1 Kensington Gore, London SW7

Telephone: 01-589 5021


 SPERRY RAND


## ASK SPERRY ABOUT RATE PILOTS...



Modern high-efficiency hull forms frequently do everything except steer well, particularly at low speeds. Our new range of Rate Pilots detects an incipient swing long before the human eye or standard equipment can perceive it, immediately applying a *little* amount of rudder in ample time to prevent dangerous and wasteful swings developing. First in the new range of Sperry Rate Pilots is the Twin Rate Duplex.

### COMPUTER ANALYSIS OF HULL & STEERING CHARACTERISTICS

Sperry's new range of Rate Gyro Pilots is backed by a unique theoretical study/computer capability, enabling hull performance to be simulated well in advance, at the same time highlighting unusual steering characteristics; this enables corrective measures to be taken at the design stage, to ensure directional stability and perfect steering control, with minimum use of rudder.

# SPERRY

GYROSCOPE DIVISION  
BRACKNELL BERKSHIRE ENGLAND

# 'NAVIGATION, U.S.A.'

Navigation, the quarterly Journal of the American Institute of Navigation, is available to members of this Institute at a reduced subscription of £2 a year. Volume 16, No. 2 (Summer 1969) contains the following papers.

**PRECISE POSITIONING OF A SHIP AT SEA UTILIZING VLF TRANSMISSIONS**

*Gregory N. P. A. Ruppert, Ralph Bernstein and Carl O. Bowin*

**A PRACTICAL APPROACH TO MODERN DAY CHART MAINTENANCE**

*E. P. Sawyer*

**APPLICATION OF SATELLITE NAVIGATION TECHNIQUES TO MARINE AND AIR NAVIGATION**

*Joseph Chernof*

**THE TRAINING OF MASTERS AND PILOTS IN SHIP HANDLING IN GRENOBLE, FRANCE**

*Arthur McKenzie*

**MICRO COMPASS FOR SMALL BOAT NAVIGATION**

*Marvin Taylor*

**NAVIGATION REQUIREMENTS AND DESIGN OF A CONTROL SYSTEM FOR A SURFACE EFFECT SHIP**

*Thomas D. Mara*

**SIMPLIFIED RADAR PLOTTING**

*Ernest B. Brown*

**NAVIGATION HAZARDS IN THE GULF**

*Captain J. E. Baker*

**SIMPLE GENERAL PURPOSE MARINE NAVIGATION USING NAVIGATION SATELLITE DATA**

*John E. Cutting*

**TIME-DIFFERENCE POSITION-DETERMINATION SYSTEM FOR AEROSPACE AND TERRESTRIAL APPLICATIONS**

*John B. Gaffney, Jr.*

**FUTURE ASPECTS OF MARINE NAVIGATION FOR SMALL CRAFT**

*Vernon J. Weihe*

**NAVIGATION SYSTEMS AND INSURANCE**

*Walter B. Potts*

**AN ECONOMIC EVALUATION OF THE USE OF OMEGA NAVIGATION SYSTEM BY MERCHANT SHIPS**

*Captain Joseph F. Enright, U.S.N. (Ret.)*

**ELECTRONIC TERMINAL GUIDANCE FOR ALL-WEATHER VTOL OPERATIONS**

*David W. Young*

**THE INSTITUTE'S PROFESSIONAL FILE**

**Review of Recent Books**

**Notes and Comment**

## 'Electronic Chernikeeff'

The ideal Log for all Mercantile purposes—backed by almost 50 years actual experience in the design and manufacture of Impeller Logs.

Log makers to the British Admiralty and Overseas Navies for more than 40 years.

- 1 Accurate and dependable at all speeds down to 'bare steerage way'.
- 2 Suitable for Ship's Side or Bottom Mounting—no loss of accuracy.
- 3 The Retractable Log Tube can be fitted with remotely controlled 'raising and lowering' mechanism.
- 4 Has outputs for True-Motion Radar, Data Logging Systems, Decca ISIS.
- 5 Lower installation costs—simple maintenance.

**MARCONI-MARINE world wide service is available to users.**

Sole Makers

**The Submerged Log Company (1962) Limited,  
565/569 High Road, Chiswick, London, W.4, England**

Telephone: CHISWICK 01-9946685/6

Telegrams: CHERLOG LONDON W.4

# Kelvin Hughes for the wide ocean spaces (and very narrow waterways)

A complete range of equipment  
for navigation, fish detection  
and special applications



## **KELVIN HUGHES**

A DIVISION OF SMITHS INDUSTRIES LIMITED


New North Road, Hainault, Ilford, Essex.

Tel: 01-500 1020

London Showroom: St. Clare House, Minories, E.C.3.



# true fix?



## radiolocation TORAN

hydrography ■ oceanography  
ship acceptance trials ■ maritime works  
airborne surveys

termont 1320



Radionavigation Department  
12, rue Léonidas - Paris 14<sup>e</sup> France  
Telephone : 273-01-42

# **THE INTERNATIONAL HYDROGRAPHIC BUREAU**

**Avenue Président J. F. Kennedy, MONACO**

publishes

twice a year, in January and July,  
an English and a French edition of

## **THE INTERNATIONAL HYDROGRAPHIC REVIEW**

---

This publication contains articles of topical interest on hydrography, hydrographic surveying and related subjects.

Each number contains an average of 160 pages, 18 × 27 cm., and numerous illustrations.

Price per number 50/- or \$6 (U.S.), post free in Europe.

Orders should be sent direct to the Bureau's Headquarters in Monaco, but payments can be made to the Bureau's account at Barclays Bank Ltd., Chief Foreign Branch, 152-156 Upper Thames Street, London, E.C.3. Specify English or French edition when ordering.

A reduction of 25% on the price quoted is allowed to booksellers. A reduction of 30% is granted to naval or merchant marine officers of the Bureau's Member States, provided the order is sent direct to the Bureau.

# Authoritative Sailing-Ship Books

## COOLIE SHIPS AND OIL SAILERS

This book is a record of two special phases of sea life in Sailing Ships  
 190 Pages 9½" × 7½" 56 Illustrations 42/- (per post 46/6)

## THE COLONIAL CLIPPERS

The Great Wooden Ships of the Blackwall and other lines  
 400 Pages 9½" × 7½" 81 Illustrations, 4 Plans 54/- (per post 58/6)

## THE CHINA CLIPPERS

A History of the celebrated Clipper Ships in the Chinese Opium and Tea Trades  
 310 Pages 9½" × 7½" 34 Illustrations 50/- (per post 54/6)

## THE LOG OF THE "GUTTY SARK"

The most authentic work, compiled from her log books and captain's abstracts  
 344 Pages 9½" × 7½" 52 Illustrations, 9 Plans 54/- (per post 58/6)

## THE LAST OF THE WINDJAMMERS

Vol. I. The Sailing Ships of the Seventies-Eighties  
 535 Pages 9½" × 7½" 126 Illustrations, 17 Plans 72/- (per post 76/6)  
 Vol. II. The Deep-Water Sailing Ships, 1888-1928  
 470 Pages 9½" × 7½" 174 Illustrations, 17 Plans 60/- (per post 64/6)

By BASIL LUBBOCK

All Lubbock's work is the product of original and comprehensive research. These books are recommended without reserve to the student of the sailing-ship

## MASTING AND RIGGING

The Clipper Ship and Ocean Carrier  
 66/- (per post 70/6)

## SAILING SHIP RIGS AND RIGGING

With authentic plans of famous vessels.  
 40/- (per post 41/9)

## PLANK-ON-FRAME MODELS and Scale Mastng and Rigging

Vol. I. 40/- (per post 41/9) Vol. II. 40/- (per post 41/9)






By HAROLD A. UNDERHILL

A leading authority on Sail and Ship Modelling


*Catalogue "N" giving further titles and details, free on request*

**BROWN, SON & FERGUSON, LTD.,**  
**52 DARNLEY STREET, GLASGOW, S.1.**





# 4 of the 5 'RAYMARC' RADARS pack a 20kW punch



**'Raymarc 8' just seems to.**

'Raymarc 8' achieves outstanding results with only 5kW peak transmitted RF power. It is especially suitable for small ships that require high performance in a very compact, low-budget installation. The price is less than £1,000.

Seven closely spaced ranges from 0.25 to 24 n.m. are displayed on an 8-inch P.P.I. Discrimination is excellent; and the equipment is fully Type Approved by M.O.T. and G.P.O.

Plan your radar installation from the reliable, economical 'Raymarc' range. 'Raymarc' radar costs less to buy, less to install, less to maintain.

**MAKE THE COST COMPARISON!**

## Marconi MARINE

*Please write or telephone for full technical information*

**shipping's name for a good deal in electronics**

The Marconi International Marine Company Limited, Elettra House, Westway, Chelmsford, Essex.  
Telephone: Chelmsford (0245) 61701. Telex: 99228 – and at London and all principal ports.

M231

**ROYAL GEOGRAPHICAL SOCIETY**

**RESEARCH SERIES**

- No. 1. Glaciological Research on the North Atlantic Coasts**, by Hans W:son Ahlmann, 1948

83 pp., Diagrams and Index. 10s. 0d. (Fellows 8s. 0d.) plus postage

- No. 2. The Origin of the Broads**, by J. N. Jennings, 1952

66 pp., Diagrams, plates, and Index. 10s. 0d. (Fellows 8s. 0d.) plus postage

- No. 3. The Making of the Broads**, by J. M. Lambert and J. N. Jennings and others, 1960

146 pp., 8 pp. half-tones, 4 folding sheets of diagrams and numerous figures. 25s. 0d. (Fellows 20s. 0d.) plus postage

- No. 4. Investigations on Norwegian Cirque Glaziers**, by the late W. V. Lewis, 1960

104 pp., 12 pp. half-tones, 2 folding sheets and numerous figures. 22s. 6d. (Fellows 18s. 0d.) plus postage

*Routledge  
& Kegan Paul*

68-74 Carter Lane, E.C.4.

*Just Published*

**Nautical  
Calculations  
Explained**

J. KLINKERT & G. W. WHITE

*Senior Lecturer and Lecturer respectively,  
Department of Navigation, Sir John  
Cass College, London.*

The first book to concentrate the quantitative aspects of the navigator's profession into a single volume. Contains 300 fully worked calculations, 180 line drawings and over 370 examples for exercise.

*"An excellently produced book. The navigating officer cadet in particular will find it extremely useful. It will be equally invaluable for teachers as a source of supply of work for their pupils and also should admirably fulfil the requirements of practising officers."* —

The Times Educational Supplement.

598 pp. £5 5s.

*To be Published Shortly*

**The Ship's Compass**

G. A. A. GRANT & J. KLINKERT

A new and enlarged edition of this standard work.

About 600 pp. About £4.

*Previously Published*

**The Theory & Practice  
of Seamanship**

G. L. DANTON

*"Contains almost every conceivable piece of information a seaman could want."*

Lloyd's List.

542 pp. £3 3s.

# Marconi complete naval communications

**A complete range of communications equipment using s.s.b, i.s.b and all other modes of h.f and m.f transmissions, designed specifically for naval communications systems.**

- Simple, precise and highly accurate continuous decade selection of frequencies in 100 Hz steps.
- Rigid stability controlled by a single high accuracy frequency standard.


● Extreme simplicity of operation combined with versatility of service and high quality performance.

● Synthesizers and wideband amplifiers employed in these systems, which make maximum use of semiconductors.

● NATO codified.

● Complete system planning and installation.

This new range of Marconi equipment has already been used in the modernization of the communications of 10 Navies.

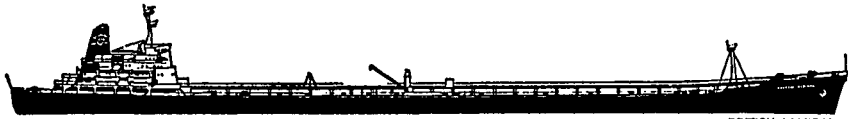


## Marconi naval radio and radar systems

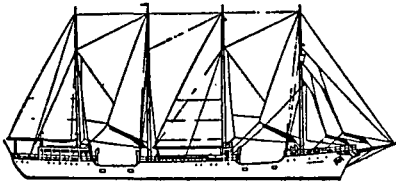

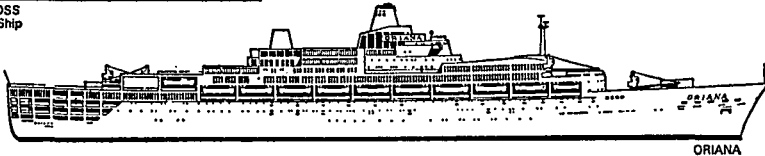
Member of GEC-Marconi Electronics

The Marconi Company Limited, Radio Communications Division, Chelmsford, Essex




LTD/H661



BRITISH ADMIRAL

ALBATROSS  
Training ShipSIR WILLIAM HARDY  
Fishery Research

ORIANA

GENARA GY382  
Seine NetterKUNGS HOLM  
Swedish America Line


QUEEN MARY

LAURENCE BUNN

## A Growing Tradition...

Over 14,000 ships of all types and sizes, from the largest super-tankers to small fishing vessels, today rely on Decca for accurate navigation and economical operation. Now more and more ships will benefit even more widely as a result of the extensive new coverage now being set up in Australia, the Baltic, South Africa, Japan and the United States.

We are proud to be associated with the wide variety of famous, and not so famous, ships that have relied on the Decca Navigator since it was first introduced commercially over 20 years ago.



The Decca Navigator Company Limited 9 Albert Embankment London SE1

A

# The Institute of Navigation

## The Use of Radar at Sea

A Handbook on Marine Radar. (Hollis & Carter, 70s.)

## Observational Errors

An elementary account of the ideas behind the statistical theory of errors, by E. W. Anderson & J. B. Parker. (John Murray, 5s.)

## The Geometrical Seaman

An illustrated work on early navigational instruments, by E. G. R. Taylor & M. W. Richey. (Hollis & Carter, 30s.)

## The Mathematical Practitioners of Tudor and Stuart England

by E. G. R. Taylor. (Cambridge University Press, 70s.  
Members 55s. plus 2s. postage.)

An account of the ideas, instruments and methods in navigation and surveying between 1485 and 1715 with lists of the mathematical practitioners with biographical notes and details of their work.

## The Mathematical Practitioners of Hanoverian England

by E. G. R. Taylor. (Cambridge University Press, 84s.  
Members 63s. plus 2s. postage.)

This book, a sequel to the earlier volume, takes the story up to 1840, by which time the independent mathematical practitioner had virtually disappeared, absorbed into the large firm or organization as a consequence of industrial and social change.

## The Navigation Explosion

A commemorative issue of the *Journal* (30s.)

---

from The Institute of Navigation  
1 Kensington Gore, London SW7

# Decca

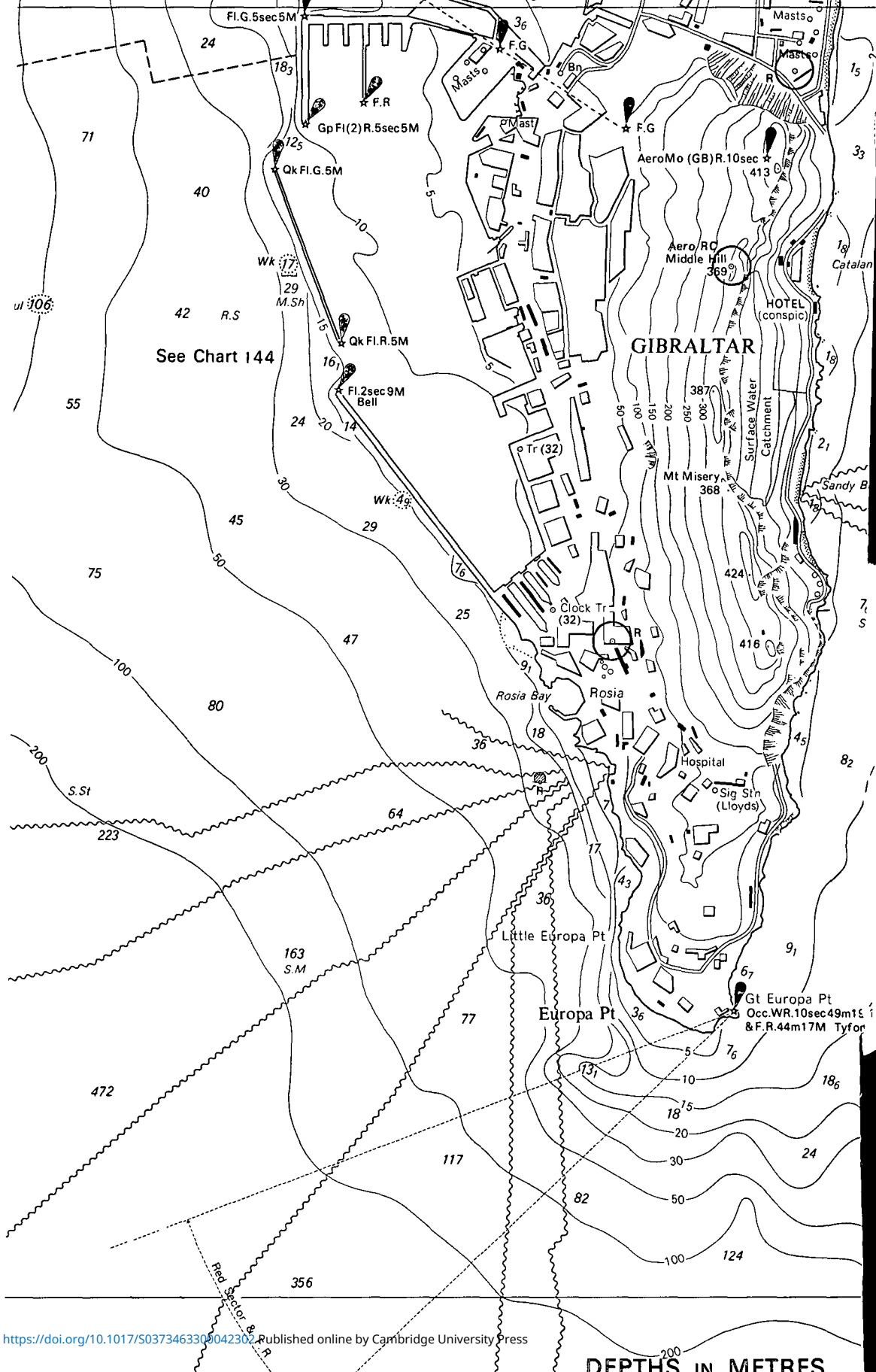
world leaders in  
marine electronics



Decca Transar Radar  
Decca ISIS 300 Integrated  
Ship Instrumentation System  
Decca Navigator System  
Decca Arkas Automatic Pilot

Decca Radar Limited  
The Decca Navigator Company Limited  
Decca House, Albert Embankment  
London SE1





See Chart 144

**GIBRALTAR**

**DEPTHS IN METRES**