

THE JOURNAL OF
NAVIGATION

Volume 43

1990

PUBLISHED UNDER THE AUTHORITY OF THE COUNCIL
EDITED BY J. F. KEMP

THE ROYAL INSTITUTE OF NAVIGATION
AT THE ROYAL GEOGRAPHICAL SOCIETY
1 KENSINGTON GORE, LONDON SW7 2AT

THE ROYAL INSTITUTE OF NAVIGATION

PATRON

H.R.H. THE PRINCE PHILIP DUKE OF EDINBURGH, KG, KT, OM

OFFICERS AND COUNCIL 1989–90

PRESIDENT

Sir John Charnley, CB

VICE PRESIDENTS

N. B. Dahl

W. F. Blanchard

TREASURER

J. H. Beattie

CHAIRMAN OF THE TECHNICAL COMMITTEE

Air Cdre D. F. H. Grocott, CBE, AFC, RAF

CHAIRMAN OF THE MEMBERSHIP & FELLOWSHIP COMMITTEE

D. M. Page

Other Members of Council

Professor V. Ashkenazi

R. W. Bridge, AFC

Captain A. N. Cockcroft

B. D'Oliviera

Air Marshal Sir Barry Duxbury, KCB, CBE, RAF

Dr R. Johannessen

L. Lee

J. Mitchell

Rear Admiral R. O. Morris, CB

R. D. Pike

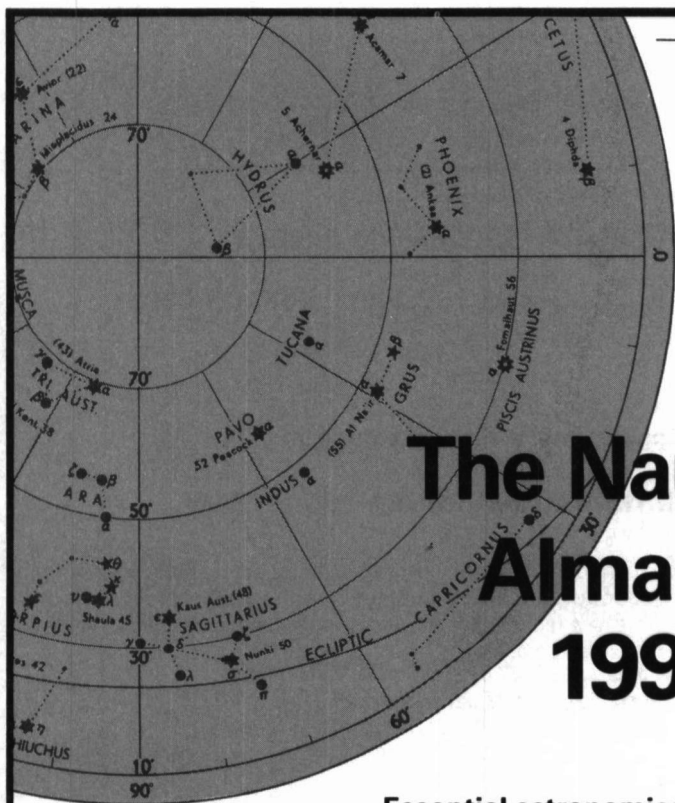
DIRECTOR

Rear Admiral R. M. Burgoyne, CB

CONTENTS

Concept of Potential Area of Water as an Index for Risk Assessment in Ship Handling	1
KINZO INOUE	
GPS Inadequacies: Comparative Study into Solutions for Civil Aviation	8
J. M. DURAND	
The INMARSAT Satellite Radionavigation Test Bed	18
G. V. KINAL	
U.S. Programme For Development of Satellite Services for Air Traffic Control	26
CLYDE A. MILLER	
Advances and Test Results in Differential GPS Navigation	32
ROBERT P. DENARO AND RUDOLPH M. KALAFUS	
The IMO Worldwide Navigation Study	41
P. F. C. GRIFFITHS	
Integration of Satellite and Inertial Positioning Systems	48
M. NAPIER	
Air Navigation Systems. Chapter 2: Heading References 1909–1959	58
J. E. D. WILLIAMS	
Differential Omega as a Worldwide Navigation Aid	88
A. STRATTON	
On the Selection of Discrete Grid Systems for On-Board Micro-Based Weather Routeing	104
R. H. MOTTE AND S. CALVERT	
An Omega/VLF Radio Compass	118
JOHN F. KEMP	
A Mathematical Method of Obtaining an Astronomical Vessel Position	125
ARTURO CHIESA AND RAFFAELE CHIESA	
Civil Satellite Positioning Systems	130
ANDREW S. BOGLE	
Geodesic Line on the Surface of A Spheroid	132
ROGER BOURBON	
Reviews	136
Navigation and International Cooperation	141
JEAN PRUNIERAS	
The Global Maritime Distress and Safety System: Basis Concept and Functions	164
P. E. KENT	
Ground-Based 4-D Guidance of Flights in Strong Winds	176
ANDRÉ BENOÎT AND SIP SWIERSTRA	
The European ATC System: Constraints and Traffic Management	187
PETER BROOKER	
The Progressive Improvement of European Flow-Management	195
BRIAN EDWARDS	
The Airline's Perception of Air Traffic Management	204
COLIN HUME	
Alternative Strategies for Traffic Flow-Management in Europe	209
S. RATCLIFFE	
Redesign of Bridge Layout and Equipment for Fishing Vessels	215
J. STOOP	
Interoperability versus Integration of Omega and GPS	229
HENRY B. SCHLACHTA AND JOHN STUDENNY	
Uncertainty in Collision Avoidance Manoeuvring	238
DONALD H. TAYLOR	

Position: Just What Does it Mean?	246
P. A. CROSS	
Keeping Look-Out Astern in River Navigation	263
W. G. P. LAMB AND J. M. HUNT	
Subsatellite Point Positioning for Synchronous Circular Polar Orbits	270
G. LUCARELLI, R. SANTAMARIA, S. TROISI AND L. TURTURICI	
Position Fixing in a Fast Moving Ship by Culmination of a Celestial Body	276
MATTI A. RANTA	
A Commitment to Electronics	287
DAG PIKE	
Trans-oceanic Passages by Rhumbline Sailing	292
IVICA TIJARDOVIĆ	
Reviews	294
Navigators	295
G. A. B. KING	
Air Navigation Systems. Chapter 3. The Beginnings of Directional Radio Techniques for Air Navigation 1910–1940	313
B. KENDAL	
The Channel Navigation Information Service for the Dover Strait	331
H. J. NEILL	
Some Human Factors Aspects of Single Manning	343
V. HOPKIN	
The Weather of the 1979 Fastnet Yacht Race	353
A. WATTS	
Decision Support to Masters, Mates on Watch, and Pilots: the Piloting Expert System	364
M. GRABOWSKI	
Computer-drawn Charts for EROPS Flights	385
W. P. LAWRENCE	
A Threat Detection Criterion for Airborne Collision Avoidance Systems	391
R. L. FORD AND D. L. POWELL	
ACAS in Europe – A UK View	404
A. G. THORNING	
GDOP, Ridge Regression and the Kalman Filter	409
R. J. KELLY	
Proposal for Low Cost Ocean Weather Routeing	428
C. DE WIT	
‘Air Navigation Systems. Heading References 1909–1959’	440
K. R. GREENAWAY	
‘The Beginnings of Directional Radio Techniques for Air Navigation’	441
F. C. RICHARDSON AND D. PAGE	
Computations of an Astronomical Running Fix	444
R. WILLIAMS	
Astronomical Fixes Without an Assumed Position	449
B. SPENCER	
Record	452
Reviews	453




The Nautical Almanac 1991

Essential astronomical information for every kind of sea-going vessel from cruise liners to fishing boats.

Tabulations from the sun, moon, planets and stars are given for the determination of positions at sea from sextant observations and times of sunrise, sunset, twilight, moonrise and moonset, for use in planning observations



**Published by HMSO for the Ministry of Defence Hydrographics Department
ISBN 0 11 772580 3
Paperback £12.50**



Available from HMSO Bookshops and Bookshop Agents (see Yellow Pages), or through any good bookshop.

INTERNATIONAL HYDROGRAPHIC BUREAU
B.P. 445
7, Avenue Président J.F. Kennedy, MC 98011 MONACO CEDEX

publishes
twice a year, in January and July
an English and a French edition of

THE INTERNATIONAL HYDROGRAPHIC REVIEW

This publication contains articles of topical interest on hydrography, oceanography, cartography, navigation, photogrammetry, geodesy and allied subjects, radio aids, automation, new instruments and techniques. As a new feature, the July issue is devoted to specific topics.

Approx. 165 pages, 18 × 27 cm; numerous illustrations
Original articles for publication are welcome

The Bureau also publishes monthly the

INTERNATIONAL HYDROGRAPHIC BULLETIN

which contains topical news, reports the work undertaken by the I.H. Bureau and the world hydrographic community, covers recent developments in hydrographic instrumentation and training programmes, describes new survey vessels, etc. Charts and publications issued by Hydrographic Offices are listed each month, and there is a comprehensive monthly bibliography on hydrography and related subjects.

The Catalogue of the IHO, 1990
can be obtained gratis by writing to the
INTERNATIONAL HYDROGRAPHIC BUREAU
BP 445

7 avenue Président J.F. Kennedy
MC 98011 MONACO CEDEX

Cambridge

Compact Data for Navigation and Astronomy

For the Years 1991–1995

B. D. YALLOP and **C. Y. HOHENKERK**

Produced by Her Majesty's Nautical Almanac Office, this is a convenient summary of the basic astronomical information needed for navigation at sea. Methods of calculating position with a scientific calculator or a small computer are described. The compact presentation eliminates the need to carry larger nautical almanacs or sight reduction tables.

£12.95 net Paperback 0 521 38731 0 104 pp. 1990

Nevil Maskelyne

The Seaman's Astronomer

DEREK HOWSE

Maskelyne made an enormous contribution to astronomical navigation and his achievements were numerous. Director of the Royal Observatory for 46 years, he presided over the tests of the Harrison chronometers, edited the first 49 issues of the Nautical Almanac, and played a leading role in solving the age-old problem of establishing longitude at sea. '... excellent and detailed ... it is obviously going to become the standard text.'

New Scientist


£40.00 net Hardback 0 521 36261 X 294 pp. 1989

For further information contact Susan Chadwick at the address below



Cambridge
University Press

The Edinburgh Building, Cambridge CB2 2RU, UK.



Symbols of excellence.

SC03/36/18/BJ

Ferranti Defence Systems Limited
Navigation Systems Department
Crewe Toll Ferry Road Edinburgh EH5 2XS Scotland
Tel: 031 332 2411 Telex: 72141 Fax: 031 332 0690

 **FERRANTI
INTERNATIONAL**
Ferranti Defence Systems

THE ROYAL INSTITUTE OF NAVIGATION

Aims and Objects

THE OBJECTS of the Institute are to unite in one body those who are concerned with or who are interested in navigation and to further its development. Navigation is conceived as applying to locomotion of all kinds and is perceived as encompassing aspects of: command and control, psychology and zoology, operational research, risk analysis, theoretical physics, operation in hostile environments, instrumentation, ergonomics, financial planning and law as well as electronics, astronomy, mathematics, cartography and other subjects traditionally associated with navigation.

The aims of the Institute are to encourage the creation and dissemination of knowledge through research and development, to co-ordinate information from all the disciplines involved, to provide a forum in which new ideas and new products can have the benefit of informed and professional scrutiny and to further education and communication.

The Institute initiates conferences and symposia on specific subjects and has a programme of meetings at which lectures are given and discussed. There are standing Study Groups which keep under constant review pertinent aspects of navigation. The success of these Study Groups is crucially dependent on the active involvement of members.

The Institute publishes *The Journal of Navigation* three times a year. It contains papers which have been presented at meetings together with the ensuing discussion, other original papers, selected papers and reports from Study Groups, and book reviews. The Institute also publishes *Navigation News* six times a year which contains a full account of the Institute's proceedings and activities. This includes Branch News, a record of current navigational work, a diary of events, topical articles, news about Membership and advertising. A great deal of the Institute's work is international in character and is co-ordinated with that of similar organizations in other countries. There are also active Branches throughout the United Kingdom.

Membership. There are five classes of Membership of the Institute:

(1) HONORARY MEMBERS: Distinguished persons upon whom the Council may see fit to confer an honorary distinction.

(2) FELLOWS: Members, of at least three years' standing, holding certain qualifications laid down in the by-laws; these qualifications include having made a contribution of value to navigation.

(3) MEMBERS: Persons over twenty-one years of age who satisfy the Council of their interest in navigation.

(4) STUDENT MEMBERS: Persons under twenty-five years of age studying at a recognized school or university with a view to making navigation, or an allied interest, their career.

(5) CORPORATE MEMBERS: Organizations such as universities, navigation schools, government departments or companies, here and abroad, who are directly or indirectly interested in the science of navigation. Corporate Members are entitled to send representatives to all Institute meetings and to receive six copies of its publications. They are encouraged to take an active part in the Institute's work. Applications should be sent by letter addressed to the Director.

Subscriptions. Annual subscriptions to the Institute are payable in advance as follows:

Members and Fellows	£35.00
Student Members	£5.00
Corporate Members	£300.00

The Institute's financial year begins on 1 July. Members in any category who are elected after 1 January in any year are only due for one half of their subscription until 1 July, when the full subscription for the next year becomes due.



Symbols of excellence.

SC03/35/118/BJ

Ferranti Defence Systems Limited
Navigation Systems Department
Crewe Toll Ferry Road Edinburgh EH5 2XS Scotland
Tel: 031 332 2411 Telex: 72141 Fax: 031 332 0690



Ferranti Defence Systems