

# The JOURNAL of THE INSTITUTE OF NAVIGATION

---

VOL. 22, NO. 3

JULY

1969

<b>The Revision of the Collision Regulations</b>	285
<b>Why the Rules Need Changing</b>	286
P. C. H. CLISSOLD	
<b>A Programme for Revision</b>	291
G. V. PARMITER	
<b>Rules for Today's Circumstances</b>	293
J. F. KEMP	
<b>Rules for Use with Radar</b>	296
W. BURGER AND A. G. CORBET	
<b>Unitized Cargo Transportation</b>	311
A. VAN DE REE	
<b>Wave Climatology</b>	326
J. M. KIPPER, JR. AND E. J. JOSEPH	
<b>An Inquiry into Traffic Separation at Sea</b>	342
A REPORT	
<b>Pilotage or Conning Radar</b>	350
J. P. STEWART	
<b>Engineering and Economic Aspects of Inertial Navigation</b>	360
F. J. SULLINGS	
<b>Reduction of the Effect of Component Errors in Inertial Navigation Systems</b>	365
S. G. SMITH	
<b>Collision Avoidance in the Air</b>	381
I. M. HUNTER	
<b>The Terminal Area Problem at London</b>	395
J. H. BRIGGS	

## FORUM

<b>The Metrication of Navigation</b>	409
G. J. A. WHITE	
<b>'The Master is Responsible'</b>	411
P. R. J. RAWLINSON	
<b>The Schuler Pendulum's Fatal Flaw</b>	412
F. C. BELL	
<b>Reviews</b>	414

---

THE INSTITUTE OF NAVIGATION  
AT THE ROYAL GEOGRAPHICAL SOCIETY  
1 KENSINGTON GORE LONDON SW7

---

JOHN MURRAY (PUBLISHERS) LTD., 50 ALBEMARLE STREET, LONDON W1

---

THE INSTITUTE OF NAVIGATION

*Patron*

H.R.H. THE PRINCE PHILIP DUKE OF EDINBURGH, K.G., K.T., O.M.

*OFFICERS AND COUNCIL 1968-9*

*President*

A. Stratton

*Vice-Presidents*

Air Vice Marshal D. C. McKinley, C.B., C.B.E., D.F.C., A.F.C., R.A.F. (Ret.)

Rear Admiral G. S. Ritchie, C.B., D.S.C.

*Honorary Treasurer*

Mr. F. A. Haworth

*Chairman of the Technical Committee*

Dr. G. E. R. Deacon, C.B.E., F.R.S.

*Chairman of the Membership and Fellowship Committee*

Mr. D. H. Sadler, O.B.E.

*Other Members of Council*

Air Commodore D. Bower, O.B.E., A.F.C., Captain G. A. B. King

R.A.F. Mr. W. O. Broughton Captain F. L. Main

Mr. W. J. Charnley Commander G. V. Parmiter, R.N. (Ret.).

Captain C. H. Cotter Mr. H. E. Smith

Captain R. Hart, C.B.E., D.S.O., D.S.C., Mr. R. Whalley

R.N. (Ret.).

*Executive Secretary: M. W. Richey*

The Journal of the Institute of Navigation

The *Journal* is published quarterly by the Institute and is edited by M. W. RICHEY. It contains original papers contributing to the science of navigation, including those presented at meetings of the Institute together with the ensuing discussion. In addition the *Journal* includes a record of current navigational work, reviews of important books, and other matters of concern to those interested in navigation. The views expressed in the *Journal* are not necessarily those of the Institute, or of any organization or department to which the authors may belong. In the case of some papers Crown Copyright may be reserved.

The *Journal* is issued free to all members of the Institute. It is sold to the public at thirty shillings per copy or, by subscription, at one hundred and twenty-five shillings per annum (post free) and may be obtained through all booksellers and John Murray (Publishers) Ltd., 50 Albemarle Street, London W1.

Contributions, which are welcomed from both members and non-members, should be addressed to the Editor.


Enquiries for advertising space should be addressed to the Institute offices.

The postal address of the Institute is:

The Institute of Navigation,  
at The Royal Geographical Society,  
1 Kensington Gore, London SW7

Telephones: 01-589 5011

 SPERRY RAND



*RMS Aquitania 1919*

*For Britain's finest ships  
the finest  
Navigational Equipment*

Half-a-century ago, RMS Aquitania made history by becoming the first British merchant vessel to navigate by gyro compass. Since 1919 she and every Cunarder after her, have depended on Sperry equipment. rms Queen Elizabeth 2, for example, relies on a twin system of Sperry gyro compasses and Sperry automatic steering. Sperry are the world's largest manufacturers of marine navigational systems.

**SPERRY**

**GYROSCOPE DIVISION  
BRACKNELL BERKSHIRE ENGLAND**

# 'Electronic Chernikeeff'

The ideal Log for all Mercantile purposes—backed by almost 50 years actual experience in the design and manufacture of Impeller Logs.

Log makers to the British Admiralty and Overseas Navies for more than 40 years.

- 1 *Accurate and dependable at all speeds down to 'bare steerage way'.*
- 2 *Suitable for Ship's Side or Bottom Mounting—no loss of accuracy.*
- 3 *The Retractable Log Tube can be fitted with remotely controlled 'raising and lowering' mechanism.*
- 4 *Has outputs for True-Motion Radar, Data Logging Systems, Decca ISIS.*
- 5 *Lower installation costs—simple maintenance.*

**MARCONI-MARINE world wide service is available to users.**

Sole Makers

**The Submerged Log Company (1962) Limited,  
565/569 High Road, Chiswick, London, W.4, England**

Telephone: CHISWICK 01-9946685/6

Telegrams: CHERLOG LONDON W.4

## THE COMPLETE NAUTICAL ASTRONOMER Charles H. Cotter

This volume offers a complete, up-to-date text on nautical astronomy proper, introducing a little historical background, and bringing together all the essentials not elsewhere to be found in so compact a form.


*352 pages Illustrated with diagrams 63s*

'It is a book of very high standard, and will surely become the principal work of reference on this subject.'

TIMES EDUCATIONAL SUPPLEMENT

**HOLLIS & CARTER**

# PHOTO PLOT INSTANT ASSIMILATION



**\* Instant assimilation of radar information. \* Direct viewing in daylight. \* 24" Direct Plotting P.P.I. \* Digital computer for True Motion Feed \* Fully Transistorised.**

The combination of the Series 21 Photoplot and 21/16P True Motion Radar provides the most advanced commercial radar system ever.

## **KELVIN HUGHES**

A DIVISION OF SMITHS INDUSTRIES LIMITED  
NEW NORTH ROAD, HAINAULT, ILFORD, ESSEX.

LONDON SHOWROOM: ST. CLARE HOUSE, MINORIES, E.C.3.





# 'NAVIGATION, U.S.A.'

*Navigation*, the quarterly Journal of the American Institute of Navigation, is available to members of this Institute at a reduced subscription of £2 a year. Volume 16, No. 1 (Spring 1969) contains the following papers.

## CHANNEL NAVIGATION AND DOCKING OF SUPERTANKERS.

*Jack Kritz and Morton J. Howard*

## MARINE COLLISION AVOIDANCE: HUMAN FACTOR CONSIDERATIONS FOR THE DEVELOPMENT AND OPERATION OF AN EFFECTIVE MERCHANT MARINE RADAR

*Thomas D. Mara*

## LONGITUDE WITHOUT TIME

*Bruno Ortlepp*

## NAVIGATING TO THE NORTH POLE — A SURFACE TRAVERSE

*Major Gerald R. Pitzl, U.S.M.C.R.*

## YACHT NAVIGATION

*Ben Warriner*

## A BENCH MARK NAVIGATION SYSTEM FOR SURFACE AND SUB-SURFACE VESSELS

*Gilbert Fain*

## SMALL CRAFT OPERATION ON THE INTRACOASTAL WATERWAY OF THE GULF AREA

*P/C George K. Holland, N, U.S.P.S.*

## EXPANDED APPLICATIONS OF NAVY NAVIGATION SATELLITE SYSTEM IN MARINE AND AIR NAVIGATION

*Captain Edward F. Gallagher, U.S.N.*

## EVALUATION OF LORAN C SYSTEM BY A MANUAL RECEIVER-INDICATOR: ACCURACY OF TIME DIFFERENCE READINGS AND ITS POSITION LINES

*Y. Yonezawa, H. Shinomiya, T. Kobayashi and Y. Nishitani*

## ACCURACY OF OMEGA/VLF RANGE-RATE MEASUREMENTS

*Julian Wright*

## NIGHT VISION NAVIGATION

*G. D. Dunlap and Oliver J. Edwards*

## THE NATIONAL PLAN FOR NAVIGATION

*Captain Alton B. Moody, U.S.N.R.*

## NAVIGATIONAL EQUIPMENT IN THE SUPERSONIC CONCORDE IN 1970

*Jean de Lagarde*

## EFFECT OF RELEASE ERRORS IN LEVEL BOMBING

*Lt.-Colonel Robert G. Smith, U.S.A.F.*

## THE INSTITUTE'S PROFESSIONAL FILE

## Reviews of Recent Books

## ROYAL GEOGRAPHICAL SOCIETY

*Just published:*

**The first map produced by automatic cartography**

## THE BATHYMETRY OF THE GULF OF ADEN


Scale 1 : 2M at latitude 33°

Mercator projection. Contours in metres

Sheet size: 76.3 × 85.8 cm

Contours and soundings compiled by the National Institute of Oceanography, Automatic Cartography by the Experimental Cartography Unit of the Royal College of Art.

A limited supply of this interesting map is available from the Office of the Society, 1 Kensington Gore, London, S.W.7, price, inclusive of postage and packing, Inland 13s od, Overseas 14s od (U.S.\$1.75).



# Portrait of a happy marriage

Barometric airspeed indication and servoed digital mach read-out are happily united in this Combined Mach Airspeed Indicator—another contribution by Smiths Industries Aviation Division to clearer and more compact instrumentation. The display includes large 3 digit mach counter, single airspeed pointer and maximum safe operating airspeed (Vmo) pointer. Autothrottle coupling facilities and, if required, adjustable speed index 'bugs' can be provided. Variants with

alternative mach and airspeed ranges and metric calibration are available. The instrument has TSO.C46 approval. The comprehensive range of Smiths airspeed displays also includes conventional Mach Airspeed Indicators. These barometric instruments have Vmo pointers and autothrottle coupling facilities. Smiths Mach Airspeed Indicators are housed in 3ATI cases, have integral lighting and are being supplied to Boeing for 707 and 737 aircraft.

**SMITHS** FLIGHT DECK INSTRUMENTS

PRODUCTS OF  SMITHS INDUSTRIES LIMITED AVIATION DIVISION

Cheltenham Road, Bishops Cleeve, Cheltenham, Gloucestershire. Telephone: Bishops Cleeve 3333

FLIGHT DECK INSTRUMENTS FLIGHT CONTROL SYSTEMS ENGINE EQUIPMENT

FUEL GAUGING EQUIPMENT COMPONENTS

# **THE INTERNATIONAL HYDROGRAPHIC BUREAU**

**Avenue Président J. F. Kennedy, MONACO**

**publishes**

**twice a year, in January and July,  
an English and a French edition of**

## **THE INTERNATIONAL HYDROGRAPHIC REVIEW**

---

**This publication contains articles of topical interest on hydrography, hydrographic surveying and related subjects.**

**Each number contains an average of 160 pages, 18 × 27 cm., and numerous illustrations.**

**Price per number 50/- or \$6 (U.S.), post free in Europe.**

**Orders should be sent direct to the Bureau's Headquarters in Monaco, but payments can be made to the Bureau's account at Barclays Bank Ltd., Chief Foreign Branch, 152-156 Upper Thames Street, London, E.C.3. Specify English or French edition when ordering.**

**A reduction of 25% on the price quoted is allowed to booksellers. A reduction of 30% is granted to naval or merchant marine officers of the Bureau's Member States, provided the order is sent direct to the Bureau.**



# USEFUL BOOKS ON NAVIGATION

---

## AND SHIPPING LAW

---

### **NICHOLLS'S SEAMANSHIP AND NAUTICAL KNOWLEDGE**

By CHARLES H. BROWN, F.R.S.G.S., Extra Master

55/-

Per post 59/6

### **BASIC SEAMANSHIP (FOR BEGINNERS AT SEA)**

By COMMANDER PETER CLISSOLD, R.N.R. (Rtd.)

21/-

Per post 22/2

### **RADAR OBSERVER'S HANDBOOK**

By WILLIAM BURGER, M.Sc. (Wales), Extra Master

34/-

Per post 35/6

### **BUSINESS AND LAW FOR THE SHIPMASTER**

By CAPTAIN F. N. HOPKINS, M.I.N., Extra Master

90/-

Per post 94/6

Supplement 5/-

Per post 5/6

### **MERCHANT SHIPPING ACTS**

Revised by CAPTAIN W. V. J. CLARKE, D.S.C.

44/-

Per post 47/-

### **SHIPBROKERS AND THE LAW**

By E. J. EDWARD, LL.B. (Lond.)

30/-

Per post 31/4

### **LAW AND PRACTICE OF SEA TRANSPORT**

By CAPTAIN L. F. H. STANTON, A.M.Inst.T.

63/-

Per post 66/-

*Catalogue "N", giving further titles and details, free on request.*

**BROWN, SON & FERGUSON, LTD.,**  
**52 DARNLEY STREET, GLASGOW, S.1.**

# **TORAN** radiolocation **TORAN**

hydrography  
oceanography  
dredging control  
airborne surveys  
geophysical operations



DIVISION RADIOLOCALISATION  
50, Rue Fabert - Paris 7<sup>e</sup> - France  
Tél : (1) 468-46-24

## Decca/Omnitrac-pictorial navigation in three dimensions

Only Decca/Omnitrac provides accurate three dimensional navigation. The system incorporates a closed-loop servo-driven display head providing a track trace on conventional charts and is the first system to offer vertical guidance readout.

### Closed loop

# 1

Digital servos continuously compare navaid position co-ordinates with corresponding outputs from the computer/display system, not only eliminating the need for manual chart setting, but ensuring complete integrity since the display will reset and update itself, automatically, without error, even after interruption in the drive to the display head. Ordinary, or 'open loop' displays can, without warning to the pilot give false position indication, arising from malfunction due, for example, to increased friction or handling.

### Track trace

One glance at the track trace on the Decca display head tells the pilot not only where he is, but also where he's come from, and the rate at which he is approaching his desired track. He can thus determine navigational trends without the need to integrate successive plot indications. After use the track trace can be quickly erased or photo-printed for the record. With the Decca track trace after only one or two practice runs pilots make smooth, accurate instrument approaches to within one mile of touchdown.

# 2

### Vertical guidance

Vertical guidance is programmed into the Omnitrac computer, for display on the Flight Director. When altitudes required at waypoints along the route are set into the computer, information is displayed in one of two ways:

**EN ROUTE** Commands for climb or descent are displayed until the programmed altitude is attained.

**APPROACH** The difference in altitude and distance between two successive waypoints is used to define a flight path or 'glide slope'. In this way multiple routes free the pilot from point to point navigation and an extremely accurate flight profile can be maintained, regardless of terrain features and weather. Only Decca has real experience with pictorial displays – over 2½ million flying hours by BEA alone...

# 3-DECCA

puts navigation in 3D back in the cockpit


The Decca Navigator Company Limited · London

# Decca

## world leaders in marine electronics

Decca Transar Radar  
Decca ISIS 300 Integrated  
Ship Instrumentation System  
Decca Navigator System  
Decca Arkas Automatic Pilot

Decca Radar Limited  
The Decca Navigator Company Limited  
Decca House, Albert Embankment  
London SE1





A modern containership at the start of her voyage. An article on this revolution in sea transport appears on p. 311. (photo Overseas Containers Ltd)