

Research Article

**Cite this article:** Stoneburner AL, Meiman PJ, Ocheltree TW, Nissen SJ, and Bradfield SJ (2021) Simulated trampling by cattle negatively impacts invasive yellow-flag iris (*Iris pseudacorus*) when submerged. *Invasive Plant Sci. Manag* **14**: 232–239. doi: [10.1017/inp.2021.28](https://doi.org/10.1017/inp.2021.28)


Received: 9 June 2021  
Revised: 27 August 2021  
Accepted: 31 August 2021  
First published online: 6 September 2021

**Associate Editor:**  
Ryan M. Wersal, Minnesota State University

**Keywords:**  
Invasive riparian species; riparian areas; rangeland weeds; wetlands

**Author for correspondence:**  
Alex L. Stoneburner, National Park Service, 1201 Oakridge Drive, Fort Collins, CO 80525-5557.  
(Email: [Alexandra.Stoneburner@nps.gov](mailto:Alexandra.Stoneburner@nps.gov))

# Simulated trampling by cattle negatively impacts invasive yellow-flag iris (*Iris pseudacorus*) when submerged

Alex L. Stoneburner<sup>1</sup> , Paul J. Meiman<sup>2</sup>, Troy W. Ocheltree<sup>3</sup>, Scott J. Nissen<sup>4</sup> and Scott J. Bradfield<sup>5</sup>

<sup>1</sup>Former Graduate Student, Department of Forest & Rangeland Stewardship, Colorado State University, Fort Collins, CO, USA; current: Biological Science Technician, National Park Service, Fort Collins, CO, USA; <sup>2</sup>Associate Professor and Extension Specialist, Department of Agriculture, Veterinary and Rangeland Sciences, University of Nevada, Reno, Elko, NV, USA; <sup>3</sup>Associate Professor, Department of Forest & Rangeland Stewardship, Colorado State University, Fort Collins, CO, USA; <sup>4</sup>Professor, Department of Agricultural Biology, Colorado State University, Fort Collins, CO, USA and <sup>5</sup>Graduate Student, Department of Forest & Rangeland Stewardship, Colorado State University, Fort Collins, CO, USA

## Abstract

Yellow-flag iris (*Iris pseudacorus* L.) is a nonnative, invasive wetland plant that disrupts riparian ecosystem processes and is widely distributed across the United States and Canada. Due to its physiological and morphological characteristics, *I. pseudacorus* has the capacity to exclude native vegetation and form extensive monocultures in both lotic and lentic wetland systems. Methods commonly used to manage *I. pseudacorus* include manual (e.g., hand pulling, digging) and mechanical (e.g., mowing) treatments for small populations and herbicide applications for larger populations; however, herbicide applications near water may be prohibited due to label restrictions. The objective of this research was to evaluate cattle trampling as a nonchemical method to reduce *I. pseudacorus* in riparian habitats. A greenhouse study was conducted to investigate the effects of inundation and two different timings of simulated trampling on *I. pseudacorus* density, height, and soluble sugar concentrations in the rhizomes. A complementary field demonstration was established on a ranch in northwestern Nebraska to evaluate cattle trampling effects on *I. pseudacorus* density and height after two consecutive years. Simulated cattle trampling in the greenhouse had no effect on *I. pseudacorus* density or height of non-inundated samples. However, combining trampling with inundation reduced *I. pseudacorus* density from a median of 10 *I. pseudacorus* per pot to 0 *I. pseudacorus* per pot and median height from 0.35 m to 0 m by the conclusion of the study. Additionally, the field demonstration resulted in reductions of both density and height of *I. pseudacorus* after two consecutive years (72% and 67% reduction, respectively). Soluble sugar concentrations were not impacted by any treatment.

## Introduction

Rangeland riparian and wetland systems play a critical role in supporting ecosystem functions in what are largely arid and semiarid landscapes. These areas rely heavily on the maintenance of appropriate hydrological and geomorphic characteristics required to support desirable flora and fauna (Goodwin et al. 1997; Silverman et al. 2019). While highly resilient, riparian and wetland systems are susceptible to disruption by stressors, such as invasive species (Zedler and Kercher 2004), which can displace native flora, form monotypic stands, and alter the morphological characteristics of infested waterways (Gervazoni et al. 2020; Morgan et al. 2018; Spaak 2016). Riparian and wetland invasive species may also impact agricultural operations by clogging irrigation infrastructure, altering the timing and dependability of water available for irrigation, and reducing the prevalence of desirable forage on the landscape (Gervazoni et al. 2020; Jacobs et al. 2011; USDA-APHIS 2013).

Yellow-flag iris (*Iris pseudacorus* L.) is a perennial, emergent riparian species that produces long, blade-like leaves, showy flowers, dense rhizomes, and extensive root systems (Stone 2009; Sutherland 1990; Tu 2003). The aesthetic appeal of the flowers has prompted *I. pseudacorus* to be planted as an ornamental outside its native range (Gervazoni et al. 2020; USDA-APHIS 2013). While other *Iris* species, such as German iris (*Iris germanica* L.), are often used in an ornamental setting with no adverse effect, *I. pseudacorus* can become an aggressive invader in natural (e.g., ponds, rivers, lakes, marshes) and agricultural settings (e.g., irrigation diversions, irrigated lands) when it escapes cultivation (Alpert et al. 2000; Tu 2003). Currently, *I. pseudacorus* is found in seven Canadian provinces and territories and 48 states in the United States. The species has been listed as a noxious weed in Montana and Washington; a designated weed

© The Author(s), 2021. Published by Cambridge University Press on behalf of the Weed Science Society of America. This is an Open Access article, distributed under the terms of the Creative Commons Attribution licence (<https://creativecommons.org/licenses/by/4.0/>), which permits unrestricted re-use, distribution, and reproduction in any medium, provided the original work is properly cited.



### Management Implications

The riparian, invasive species *Iris pseudacorus* (yellow-flag iris) causes considerable damage to riparian and wetland ecosystems by excluding native species and altering the hydrological and geomorphic characteristics of those systems. The most commonly reported management techniques for *I. pseudacorus* are glyphosate and imazapyr applications, with imazapyr often showing greater efficacy. While these herbicides can be effective at reducing *I. pseudacorus* prevalence, restrictions on imazapyr use close to irrigation diversions and the relatively low efficacy of glyphosate suggest the need to identify other options for *I. pseudacorus* management.

Cattle trampling coupled with inundation could be an effective option for land managers working to reduce *I. pseudacorus* abundance. Our research suggests that trampling should coincide with the occurrence of standing water (inundation) rather than targeting a particular stage of *I. pseudacorus* phenology. Simulated trampling at two different time points before flowering resulted in no differences in plant density or height between treatments; however, inundation coupled with trampling resulted in drastic reductions of both variables. Attractants, such as salt blocks, may be necessary to draw cattle into *I. pseudacorus* infestations. Our findings can be applied more broadly and suggest that other management techniques beyond trampling should focus on impacting portions of *I. pseudacorus* at and above the crown while water levels at infested sites are above the impacted portions of the plant.

Total soluble sugar concentrations present in the *I. pseudacorus* rhizomes were also assessed. While no treatment effects were observed, elevated sugar concentrations in the rhizomes of inundated and trampled *I. pseudacorus* support the need for continued research into potential carbon starvation.

quarantine species in Oregon; prohibited in Massachusetts and New Hampshire; and banned in Connecticut (King County DNRP 2007; USDA-APHIS 2013; USDA-NRCS 2021).

*Iris pseudacorus* poses a threat to native ecosystems due to its high ecological amplitude and ability to outcompete native vegetation for resources, primarily space (Pathikonda et al. 2008; Thomas 1980). This advantage can be mostly attributed to the robust rhizomatous mats interwoven between neighboring *I. pseudacorus* shoots, vigorous clonal expansion via rhizomes, and prolific sexual reproduction (PA DCNR n.d.; Sutherland 1990; Tarasoff et al. 2016; Weber 2003). The combination of clonal expansion of rhizomatous mats and high fecundity allow *I. pseudacorus* to monopolize available space where established, while simultaneously increasing the probability of range expansion by seed dispersal (Gaskin et al. 2016; Sutherland 1990).

In agricultural settings, *I. pseudacorus* and other desirable forage species in close proximity are usually ignored by livestock (Bossuyt et al. 2005). High quantities of glycosides present in the leaves and rhizomes of *I. pseudacorus* can have adverse effects on cattle. Consumption of leaves can cause gastroenteritis, and consumption of rhizomes has led to acute diarrhea (Sutherland 1990). While ingestion of *I. pseudacorus* can cause irritations to livestock, there have been reported instances of seasonal cattle consumption of leaves down to the rhizomes (Jacobs et al. 2011).

Techniques employed to manage *I. pseudacorus* range from physical removal to herbicide treatments, with potential biological control agents being investigated (Minuti et al. 2021). Because *I. pseudacorus* infestations are often large by the time managers

attempt to address the issue, chemical treatments are the predominant management strategy, with glyphosate and imazapyr being the most commonly used herbicides (Jacobs et al. 2011; King County DNRP 2007; PA DCNR n.d.; Simon 2008; Spaak 2016). Of the two, imazapyr, applied alone and in combination with glyphosate, has been shown to be more effective at reducing *I. pseudacorus* than glyphosate alone (DiTomaso and Kyser 2016; Simon 2008). It is important to note that while imazapyr is often considered the most effective herbicide for *I. pseudacorus* management, label restrictions limit its use near flowing water, such as irrigation infrastructures, due to the herbicide's residual soil activity (Anonymous 2011). In either case the nonselective nature of imazapyr and glyphosate and restrictions around flowing water illustrate the importance of identifying alternative treatment options for managing *I. pseudacorus* in wetlands and riparian areas.

We conducted a greenhouse study and a field demonstration to evaluate the effectiveness of cattle trampling as a novel technique for *I. pseudacorus* management. Using cattle trampling as a management technique arose from the observation of *I. pseudacorus* mortality along walking paths. Subsequent research found that a onetime human trampling in June for 5 min reduced *I. pseudacorus* density and height by 75% and 58%, respectively (Spaak 2016). Additionally, its absence from locations with ample human and animal activity has previously been noted (Sutherland 1990). The objective of this research was to determine the impact that inundation and timing of simulated trampling would have on the density and height of *I. pseudacorus* and soluble sugar concentrations in rhizomes in a greenhouse setting. A field demonstration was also conducted to translate results from the greenhouse into a natural setting.

It has been hypothesized that one aspect of the competitive advantage of *I. pseudacorus* in its introduced range may be the result of large quantities of storage carbohydrates (i.e., fructans) in the rhizomes that play a major role in tolerance of prolonged anoxic conditions, which primarily occur in early spring and summer (Hanhijärvi and Fagerstedt 1994, 1995; Lambers et al. 2008; Schlüter and Crawford 2001; Tarasoff et al. 2016). Schlüter and Crawford (2001) found that rather than downregulating metabolic activities during prolonged periods of anoxic stress, *I. pseudacorus* continued to break down nonsoluble carbohydrates stored in the rhizomes, presumably to maintain above-ground biomass. Hydrolysis of these molecules provides an energy source when photosynthesis is slowed or stopped by maintaining and potentially increasing the concentration of photosynthetic by-products (i.e., soluble sugars such as sucrose, fructose, and glucose). The concentrations of these sugars are highly variable, both temporally and spatially throughout a plant, and are often adjusted in response to environmental cues, whole-plant carbon balance, and stress (Pozo et al. 2019). We hypothesize that injury to photosynthetically active tissue could lead to increased stress and hydrolysis of storage carbohydrates, which, in turn, would increase the soluble sugar concentration in rhizomes following the injury.

## Materials and Methods

### Greenhouse Experiment

#### Collection and Growth of Experimental Plants

Mature *Iris pseudacorus* plants were collected in late April 2018 at green-up from a working cattle ranch in Sioux County, NE, USA (42.25°N, 103.43°W), roughly 60 km north of Mitchell and just outside the eastern border of Agate Fossil Beds National

Monument. The site has an elevation of 1,372 m, a mean annual precipitation of 37 cm, and a mean annual temperature of 7.7 C (PRISM Climate Group 2004). The vegetation was dominated by *I. pseudacorus*; however, there were several patches of common spike rush [*Eleocharis palustris* (L.) Roem. & Schult] and sedge (*Carex* L.). The soils were primarily Bigwinder fine sandy loam (coarse-loamy, mixed, superactive, calcareous, mesic Aeric Fluvaquents) with several areas being classified as part of the Las Animas–Lisco complex (USDA-NRCS 2013). Due to the soil properties and the proximity to the Niobrara River, the area is prone to frequent flooding during the spring and early summer months and is covered in ice throughout the winter from roughly November through February (USDA-NRCS 2013). The Niobrara River at this location has an average flow of  $0.4 \text{ m}^3 \text{ s}^{-1}$  (1958 to 1991; the USGS stream gauge was reactivated in February 2014 [Spaak 2016]). The roughly 1.5-ha stand of *I. pseudacorus* is located in a roughly 58-ha subirrigated meadow and upland mixed pasture and is bounded by the Niobrara River to the south, an irrigation ditch used by the ranch to the north, a perimeter of trees to the east, and a fence line to the west.

Collection involved identifying groups of about 10 *I. pseudacorus* shoots; digging up the shoots, roots, rhizomes, and soil (i.e., plug); placing them in individual, 11-L pots; and transporting them to the Plant Growth Facilities at Colorado State University for planting. The size of each plug was approximately 28 cm in diameter, and final planted samples included rhizomes, soil from the study site, Pro-Mix BX potting soil (Pro-Mix, 200 Kelly Road Unit E-1, Quakertown, PA, USA), and about 10 *I. pseudacorus* shoots. Greenhouse conditions remained constant throughout the study, with temperatures between 21 and 24 C and 16-h light/8-h dark.

### Treatments

To investigate the effects of timing of simulated cattle trampling and inundation, our study was designed to be a three by two factorial with a total of six treatment groups (trampling: early trampled, late trampled, non-trampled; inundation: inundated and non-inundated). Each treatment group consisted of nine replicate pots with about 10 *I. pseudacorus* shoots (subsamples) per pot. Pots were randomly assigned to one of the six possible treatments. The simulated trampling treatment consisted of applying roughly 176 kPa of pressure using the blunt end of a hammer to each individual shoot as close to the crown as possible to mimic trampling by cattle (Higgins et al. 2017). Simulated trampling events took place during the growing season at two different times before flowering to simulate an early trampling event as well as a late trampling event. Early simulated trampling occurred 1 wk after *I. pseudacorus* pots were placed in the greenhouse, when shoots were roughly 20-cm tall, and late simulated trampling occurred 4 wk later, when shoots were roughly 38-cm tall.

To maintain the inundation groups and adequate water levels for non-inundated treatments, pots were placed in 13-L buckets. The water levels of inundated groups were held constant at 2.5 cm below the bucket rim (roughly 5 to 7 cm above the crowns of *I. pseudacorus*). Water levels in the non-inundated groups were held at 10 cm from the bottom of the bucket (roughly 7 to 9 cm below the crowns), leaving the soil surface and crowns of the plants exposed to air but providing adequate moisture to maintain growth.

### Data Collection

Density and height data were collected at the start of the study (May 2018), before each simulated trampling treatment, and at the conclusion of the study (August 2018). Density was recorded for each individual pot by identifying shoots and following leaves

to their bases to ensure individual plants were counted rather than individual leaves. Height was measured by selecting a live, standing leaf that appeared to represent the average leaf height inside each pot. The selected leaf was then held straight up at full height and measured from the soil to the leaf tip.

### Data Collection: Soluble Sugars

Rhizome samples for soluble sugar quantification were collected at the beginning of the study for non-trampled *I. pseudacorus* (May 2018), immediately before all simulated trampling events (May 2018 for early trampled and June 2018 for late trampled), and at the conclusion of the study (August 2018). Following the rhizome harvest from each pot, samples were microwaved for 90 s to stop enzymatic activity and then placed in a drying oven at 55 C for 72 h. Samples were then ground to pass through a 40-mesh (425-micron) screen and placed in cold storage at  $-3 \text{ C}$  until sugar extraction and quantification (Landhäusser et al. 2018; O'Connor et al. 2019). The soluble sugar analysis was conducted using the methods described by Landhäusser et al. (2018). All plates were covered and incubated at room temperature for 60 min and absorbance values were read at 340 nm on a Model UV2600 (Shimadzu Scientific Instruments, 7102 Riverwood Drive, Columbia, MD, USA 21046) spectrophotometer.

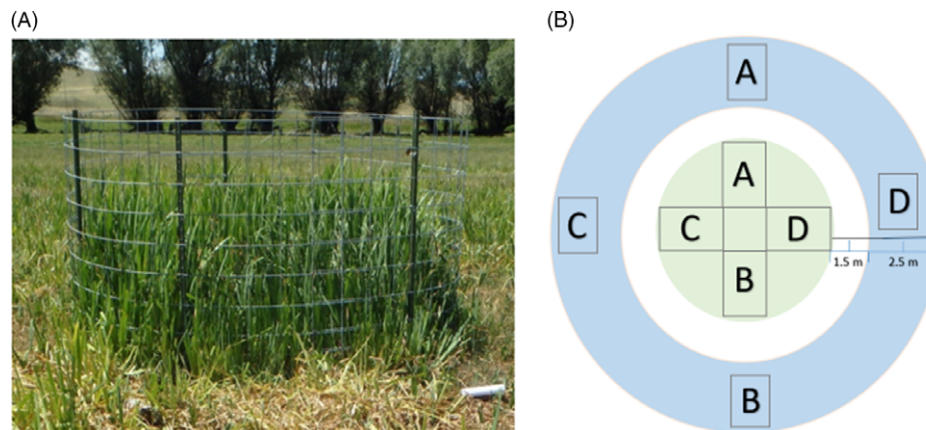
### Data Analysis

Visual assessments of quantile-quantile plots and subsequent Shapiro-Wilk tests indicated that density and height data violated the assumption of normally distributed errors. Square-root and log transformations were performed, but neither resulted in meeting this assumption. As a result, these data were analyzed in R v. 4.0.4 (R Core Team 2020) using nonparametric Kruskal-Wallis tests to determine whether density and height of *I. pseudacorus* differed across the six treatments (combinations of timing of trampling and inundation). A post hoc Dunn's test using a Holm adjustment for multiple comparisons (dunn.test package; Dinno 2017) was used to determine differences among treatment groups. Data for individual sugar fractions (e.g., glucose, fructose, and sucrose) also violated the assumption of normally distributed errors, so individual Kruskal-Wallis analyses for each were performed to determine whether treatments affected specific osmolytes. A Kruskal-Wallis analysis was also performed to determine differences in total soluble sugar concentrations among treatment groups. The density, height, and total sugars of pretreatment samples were not statistically different, confirming that treatment groups were initially similar, so analyses of posttreatment data were deemed appropriate to assess treatment effects. Before analysis, data points outside the interquartile range were assessed as potential outliers; Grubbs's test was used to verify outliers, which were then removed. All analyses were tested at a significance level of  $\alpha = 0.05$ .

### Field Demonstration

The field demonstration took place in the same 1.5-ha meadow where *I. pseudacorus* were collected for use in the greenhouse study. The demonstration consisted of non-trampled plots inside constructed exclosures and trampled plots outside the exclosures (Figure 1). Seven 7.5-m<sup>2</sup> circular exclosures were built and randomly located in the study area. Each exclosure consisted of two welded-wire cattle panels and five T-posts. Sample units in trampled plots were paired with sample units inside non-trampled exclosures to ensure initial plant compositions in trampled and non-trampled plots were similar (Figure 1). Sampling in trampled plots occurred between 1.5 and 4 m away from exclosures to





**Figure 1.** Field demonstration plot layout with (A) photo showing the structure of exclosures used for non-trampled plots and (B) diagram detailing non-trampled plots inside exclosures (green circle) and paired trampled plots (blue circle). The sampled 0.5-m<sup>2</sup> quadrats are represented by the rectangles labeled A–D (subsamples).

prevent confounding effects from human trampling that occurred directly adjacent to exclosures during construction and subsequent data collection.

During the first year of the demonstration in 2017, 140 cow–calf pairs were present in the pasture between late June and late July. In August 2017, 10 bulls were also present in the pasture; however, they appeared to congregate outside the *I. pseudacorus* infestation. In 2018, 140 cow–calf pairs were present in the pasture from early June until late July and for another 10 days in early September. To encourage cattle use in the study site, six salt blocks were placed in the meadow among the plots after water levels declined.

All data were collected from four 0.5-m<sup>2</sup> quadrats (subsamples) in each trampled and non-trampled plot (Figure 1). Initial density and height measurements for all plots were taken in June 2017 before cattle turnout. For both trampled and non-trampled plots, shoot density was recorded inside each of the 0.5-m<sup>2</sup> quadrats. Shoots were identified by following leaves to their bases to ensure individual plant counts as opposed to just counting leaves. For both trampled and non-trampled plots, height was measured by selecting a live, standing leaf that appeared to represent the average leaf height inside each 0.5-m<sup>2</sup> subsample. The selected leaf was then held straight up at full height and measured from the soil to the leaf tip. Density and height measurements were taken again in June 2018 to quantify trampling impacts 1 yr after treatment. The final data collection occurred in June 2019 to quantify additional impacts following 2 yr of cattle trampling.

A repeated-measures ANOVA using the `LMERTEST` package (Kuznetsova et al. 2017) in R v. 4.0.4 (R Core Team 2020) was used to determine trampling effects on *I. pseudacorus* density and height. Factors considered in the model were treatment (trampled and non-trampled), year, and interactions as fixed effects; year as the repeated measure; and plot as a random factor. A post hoc pairwise comparison using Tukey's honestly significant difference was performed where there were significant *F*-tests from the ANOVA, and all main effects, interactions, and pairwise comparisons were tested at a significance level of  $\alpha = 0.05$ .

## Results and Discussion

### Greenhouse Experiment

#### Density and Height

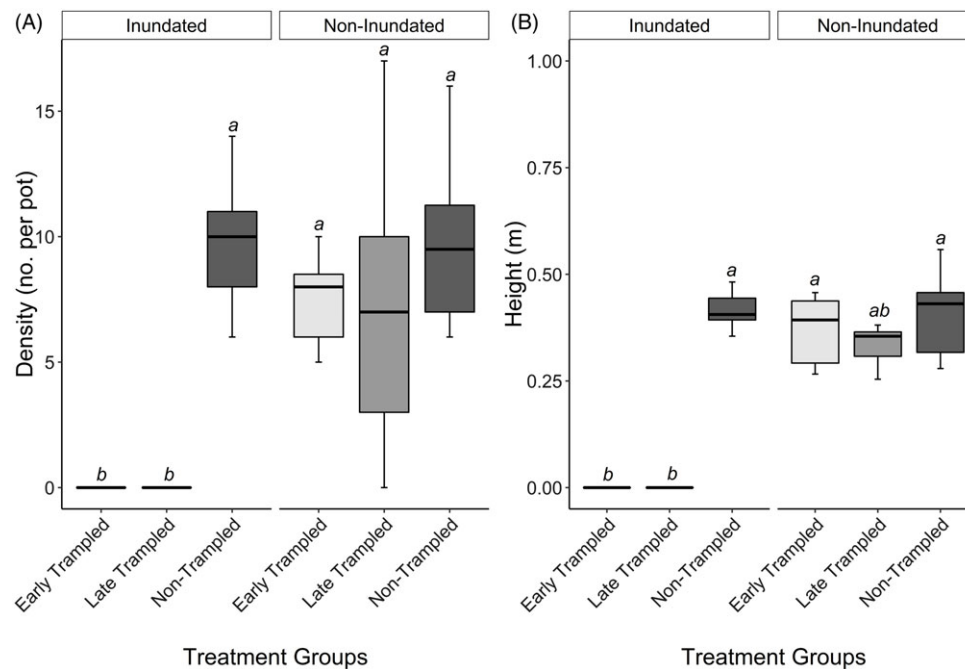
*Iris pseudacorus* density and height were both affected by treatment ( $P < 0.0001$ ). Interestingly, the effects of trampling were only

evident in inundated treatments (Figure 2). *Iris pseudacorus* density and height in non-inundated treatments were similar regardless of trampling treatment ( $P = 1.0$ ). In the inundated treatment groups, *Iris pseudacorus* density of the early and late trampled treatments were similar to one another ( $P = 1.0$ ) but considerably lower than the non-trampled treatment ( $P = 0.00057$  and  $P = 0.0009$ , respectively). Similarly, in the inundated treatments, *Iris pseudacorus* height for the early and late trampled treatments were similar to one another ( $P = 1.0$ ) but much lower than the non-trampled treatment ( $P = 0.00028$  and  $P = 0.00046$ , respectively).

The large variance in density recorded for the non-inundated/late trampled group is likely the result of a lag effect in recovery time. While the non-inundated/early trampled group had 2 mo post-trample to recover, the non-inundated/late trampled group only had 1 mo. Heights for the inundated/early trampled group and inundated/late trampled group were also significantly lower than all treatment groups that were non-inundated, apart from the non-inundated/late trampled group ( $P = 0.18$ ; Figure 2). Again, this is likely due to a lag effect of recovery time.

While both the density and height of the early and late trampled plants under inundated conditions were statistically different from most other treatment groups, they were statistically similar to each other. Conversely, the density and height of early and late trampled plants under non-inundated conditions did not differ from either non-trampled control. These results indicate a significant interaction between trampling and inundation, but no impact of either trampling or inundation alone. Interestingly, time of trampling was not a critical factor under either inundated or non-inundated conditions ( $P = 1$ ). This suggests inundation is a greater driver of the observed plant responses to simulated trampling than *I. pseudacorus* phenology at the time of treatment.

Limitations on *I. pseudacorus* aboveground biomass vigor due to inundation have been reported in other studies. Thomas (1980) used elevation as a proxy for inundation length at a site adjacent to the Potomac River, assuming that locations at higher elevations would be inundated for a shorter period compared with locations at lower elevations. A positive relationship between biomass and elevation was observed, and elevation explained 47% of biomass variation. Of all factors investigated (e.g., light, vegetation structure, soil color as an indicator for oxidation, and presence of soil hardpan), length of inundation was found to be the most limiting factor for *I. pseudacorus* growth (Thomas 1980). Additionally, Tarasoff et al. (2016) report that cutting *I. pseudacorus* leaves while



**Figure 2.** *Iris pseudacorus* (A) density (*I. pseudacorus* per pot) and (B) height (in meters) as affected by simulated cattle trampling and inundation. Effects of treatment on density and height (note that y-axis scales differ) were compared across all six treatment combinations. Results are presented as box plots to show the data spread and reflect differences in medians (bold horizontal lines). For each panel, treatment groups with a letter in common are not different (Dunn's test with Holm adjustment;  $\alpha = 0.05$ ;  $n = 9$ ).

plants were continuously inundated resulted in no aboveground biomass regrowth and rhizome decomposition 1-yr posttreatment; however, shorter periods of inundation did not significantly impact either variable 1-yr posttreatment. This is further supported by later research showing that *I. pseudacorus* regrowth and rhizome mortality were significantly impacted by completely inundated conditions, regardless of water depth, and that the duration of inundation was the driving factor in the relationship (Tarasoff and Gillies 2021). These results, combined with our findings, provide growing evidence to support removal of aboveground biomass during inundated conditions as a viable strategy for *I. pseudacorus* management.

### Soluble Sugars

There were no statistical differences among total soluble sugar concentrations ( $P = 0.1209$ ; Figure 3) or when comparing concentrations for individual sugar fractions ( $0.067 \leq P \leq 0.5039$ ). Although not statistically significant, there are several apparent trends that may provide additional insight into the density and height results presented earlier. The inundated/early trampled group had the highest (numerical) concentration of soluble sugars, which could be a lag effect. Early trampled samples had 2 mo of recovery time posttreatment before rhizome harvest, while the late trampled samples had only 1 mo for recovery. Without the production of new leaf material, the rhizomes in the inundated/early trampled group would have remained in an anoxic state and continued with anaerobic respiration. While anoxic environments may lead to decreases in metabolic activity and often dormancy, there is evidence that *I. pseudacorus* does not downregulate its metabolic activity under anoxic stress and continues with glycolysis and ethanol fermentation (Hanhijärvi and Fagerstedt 1994; Schlüter and Crawford 2001). One individual pot was identified as an outlier and removed from this analysis. This one individual in the inundated/late trampled treatment group regrew following simulated

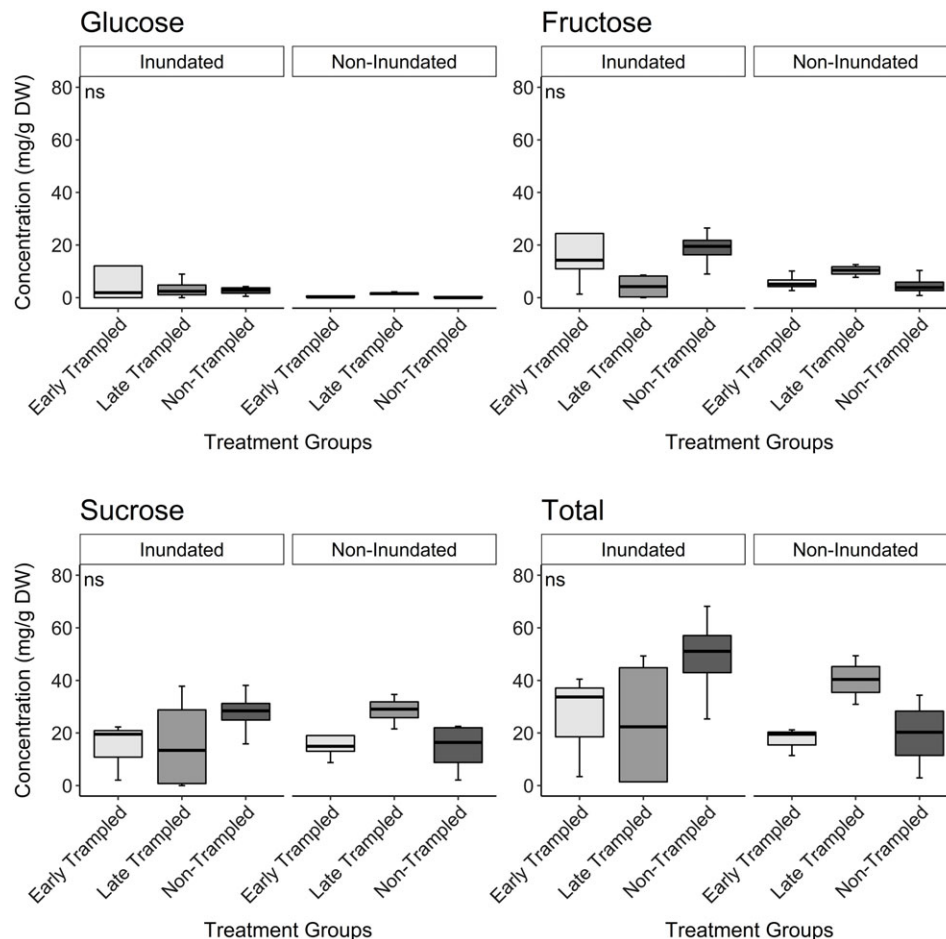
trampling and had leaf height and (numerical) soluble sugar concentrations similar to non-inundated treatments. Interestingly, a leaf of this individual rested on the water surface following simulated trampling, leading to a reduction in length of inundation period, potentially allowing for continued gas exchange and aerobic respiration, which could explain its ability to regrow compared with other inundated samples.

It is unknown whether storage carbohydrate (i.e., fructan) levels in the rhizomes of inundated groups following treatment could be sufficient to support regrowth the following growing season; however, the continued presence of and often apparent increase in free sugars suggest there was at least enough stored carbon at the conclusion of the study for continued plant function. Stored carbon in the inundated/early trampled treatment group may have continued to be depleted over time and led to eventual cell death (Tarasoff et al. 2016). To obtain a more holistic picture of carbon starvation as a potential mechanism driving decreased growth capacity of *I. pseudacorus* under prolonged inundation, continued research into the concentrations of fructans and starch is required.

### Field Demonstration

The effects of trampling on *Iris pseudacorus* densities sampled between 2017 and 2019 varied by year ( $P = 0.0038$ ). *Iris pseudacorus* density increased steadily in non-trampled plots over the course of the demonstration (2017 to 2019). There was no effect of trampling on density 1 yr after treatment ( $P = 0.7791$ ); however, in 2019, after 2 yr, trampling reduced *I. pseudacorus* density ( $P = 0.0101$ ; Figure 4).

*Iris pseudacorus* plant heights sampled between 2017 and 2019 varied by year and trampling treatment, simultaneously ( $P = 0.00093$ ). Plant height remained consistent throughout the demonstration in non-trampled plots and was not statistically different across years (Figure 4). Plant height in trampled plots



**Figure 3.** *Iris pseudacorus* soluble sugar fractions as affected by simulated cattle trampling and inundation. Effects of treatment on glucose, fructose, and sucrose concentrations, as well as total soluble sugar concentrations, were compared across all six treatment combinations. Results are presented as box plots to show the data spread and reflect differences in medians (bold horizontal lines). No significant differences were observed (Kruskal-Wallis test;  $\alpha = 0.05$ ;  $n = 4$ ).

steadily decreased with time, and by 2019, after 2 yr of trampling, leaf height was lower than at the start of the study in 2017 ( $P = 0.0005$ ). Significant within-year differences between trampled and non-trampled plots were also observed following both the first ( $P < 0.0001$ ) and second years of treatment ( $P = 0.0001$ ). These data support the hypothesis that cattle trampling could reduce *I. pseudacorus* density and height. Despite the significant decrease observed in plant height following 1 and 2 yr of trampling, significant differences in density only occurred after the second year.

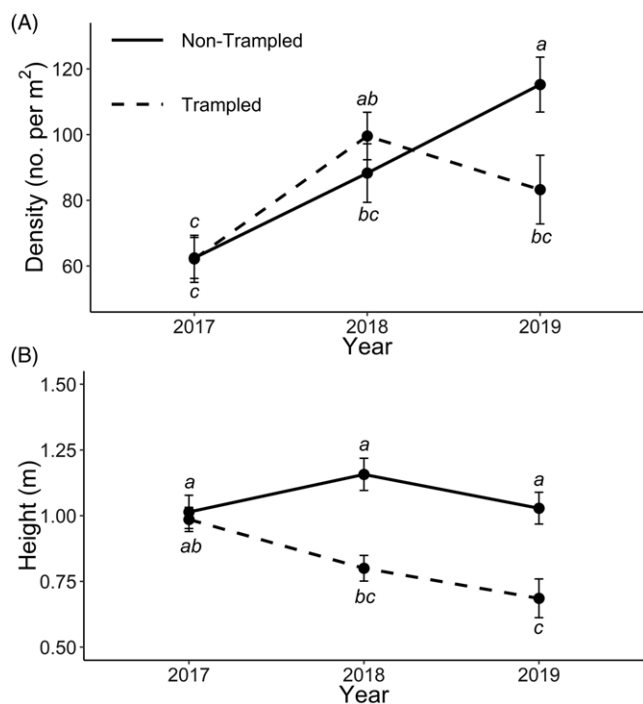
Physical management treatments, such as cutting or mowing, applied early in the growing season seem to have the greatest impact for this species (Simon 2008; Spaak 2016). This could be due to the limited time for plants to replenish root carbohydrates that are heavily utilized earlier in developmental stages (Whitehead 1971). While cattle were placed in the meadow in late June in 2017, it was not until mid- to late July (following placement of salt blocks) that most of the trampling impacts occurred. In 2018, cattle were placed in the meadow in early June, and the highest concentration of cattle occurred in early July. This slight change in timing of trampling could have contributed to the more pronounced decrease in density observed in 2019.

The difference in timing of trampling between 2017 and 2018 also resulted in differences in whether or not *I. pseudacorus* were inundated while being trampled by cattle. In 2017, when cattle were placed in the meadow later in the growing season, trampling

occurred during dry conditions. In 2018, cattle were turned out earlier, and as a result, trampling partly occurred while the *I. pseudacorus* were still inundated. The impact to aboveground biomass from trampling while partly inundated could have reduced the ability for gas exchange and led to a reduction in available resources required to produce leaves of the same height and density in trampled plots following the 2018 treatment. This is supported by other research in which aboveground biomass injury (i.e., aggressive cutting of *I. pseudacorus*) during inundated conditions led to reductions in regrowth (Tarasoff et al. 2016).

Alternatively, the results from the field demonstration may speak to a need for multiyear trampling treatments. While the height of trampled *I. pseudacorus* decreased steadily throughout the course of the demonstration, the same is not true for *I. pseudacorus* density. The density data collected in 2018 could be capturing a potential compensatory growth response of *I. pseudacorus* to trampling and herbivory (Bazzaz 1996; Schmid et al. 1988), and the observed decrease in density in 2019 may be dependent on the cumulative impact of 2 yr of trampling. These results suggest a potential need for a multiyear commitment were cattle trampling to be used as a treatment option for *I. pseudacorus*.

**Acknowledgments.** The authors would like to thank the Panhandle Research Integration and Discovery Education group (PRIDE WMA) for funding this research. A special thanks goes to James Hill and the staff at Agate Fossil



**Figure 4.** *Iris pseudacorus* (A) density (no. m<sup>-2</sup>, shown as mean ± SE) and (B) height (in meters, shown as mean ± SE) from 2017 to 2019 as affected by cattle trampling in wetlands along the Niobrara River, NE, USA. Means with a letter in common are not different (Tukey's HSD;  $\alpha = 0.05$ ;  $n = 7$ ).

Beds National Monument, Jordan Spaak, Juliet Siebel, Ryan Schroeder, Travis Banet, and Jake Courkamp for their help in the field and lab. We also thank Ryan Wersal and two anonymous reviewers for their detailed and thoughtful feedback. No conflicts of interest have been declared.

## References

- Alpert P, Bone E, Holzapfel C (2000) Invasiveness, invasibility and the role of environmental stress in the spread of non-native plants. *Perspect Plant Ecol Evol Syst* 3:52–66
- Anonymous (2011) Habitat® herbicide product label. Research Triangle Park, NC: BASF Corporation. 4 p
- Bazzaz FA (1996) *Plants in Changing Environments: Linking Physiological, Population, and Community Ecology*. Cambridge, UK: Cambridge University Press. 59 p
- Bossuyt B, De Fré B, Hoffman M (2005) Abundance and flowering success patterns in a short-term grazed grassland: early evidence of facilitation. *Ecology* 93:1104–1114
- Dinno A (2017) dunn.test: Dunn's Test for Multiple Comparisons using Rank Sums. <https://cran.r-project.org/web/packages/dunn.test/index.html>. Accessed: December 2020
- DiTomaso JM, Kyser GB (2016) Shoreline drizzle applications for control of incipient patches of yellowflag iris (*Iris pseudacorus*). *Invasive Plant Sci Manag* 9:205–213
- Gaskin JF, Pokorny ML, Mangold JM (2016) An unusual case of seed dispersal in an invasive aquatic; yellow flag iris (*Iris pseudacorus*). *Biol Invasions* 18:2067–2075
- Gervazoni P, Sosa A, Franceschini C, Coetzee J, Falthäuser A, Fuentes-Rodríguez D, Martínez A, Hill M (2020) The invasive yellow flag (*Iris pseudacorus* L.) in Argentinian wetlands: assessing geographical distribution through different data sources. *Biol Invasions* 22:3183–3193
- Goodwin CN, Hawkins CP, Kershner JL (1997) Riparian restoration in the western United States: overview and perspective. *Restor Ecol* 5:4–14

- Hanhijärvi AM, Fagerstedt KY (1994) Comparison of the effect of natural and experimental anoxia on carbohydrate and energy metabolism in *Iris pseudacorus*. *Physiol Plant* 90:437–444
- Hanhijärvi AM, Fagerstedt KY (1995) Comparison of carbohydrate utilization and energy charge in the yellow flag iris (*Iris pseudacorus*) and garden iris (*Iris germanica*) under anoxia. *Physiol Plant* 93:493–497
- Higgins S, Mehlhope S, Moser L, Wightman S (2017) Appropriate All Weather Surfaces for Livestock. University of Kentucky Cooperative Extension Service. <http://www2.ca.uky.edu/agcomm/pubs/AEN/AEN115/AEN115.pdf>. Accessed: April 2018
- Jacobs J, Graves M, Mangold JM (2011) *Ecology and Management of Yellow Flag Iris (Iris pseudacorus L.)*. Invasive Species Technical Note No. MT-28. Bozeman, MT: U.S. Department of Agriculture–Natural Resources Conservation Service. 12 p
- [King County DNR] King County Department of Natural Resources and Parks (2007) *Yellow-Flag Iris Best Management Practices*. <https://your.kingcounty.gov/dnrp/library/water-and-land/weeds/BMPs/yellow-flag-iris-control.pdf>. Accessed: July 2017
- Kuznetsova A, Brockhoff PB, Christensen RHB (2017) lmerTest package: tests in linear mixed effects models. *J Stat Softw* 82:1–26
- Lambers H, Chapin FS III, Pons TL (2008) *Plant Physiological Ecology*. 2nd ed. New York: Springer. Pp 321–374
- Landhäuser S, Chow P, Dickman LT, Furze M, Kuhlman I, Schmid S, Wiesenbauer J, Wild B, Gleixner G, Hartmann H, Hoch G, McDowell N, Richardson A, Richter A, Hendry A (2018) Standardized protocols and procedures can precisely and accurately quantify non-structural carbohydrates. *Tree Physiol* 38:1764–1778
- Minuti, G, Coetzee, JA, Ngxande-Koza S, Hill MP, Stiers I (2021) Prospects for the biological control of *Iris pseudacorus* L. (Iridaceae). *Biocontrol Sci Technol* 31:314–335
- Morgan VH, Berent L, Fusaro A (2018) *Iris pseudacorus* L. Gainesville, FL: U.S. Geological Survey, Nonindigenous Aquatic Species Database; Ann Arbor, MI: NOAA Great Lakes Aquatic Nonindigenous Species Information System. <https://nas.er.usgs.gov/queries/GreatLakes/FactSheet.aspx?SpeciesID=1115>. Accessed: April 2021
- O'Connor, RC, Taylor, JH, Nippert JB (2020) Browsing and fire decreases dominance of a resprouting shrub in woody encroached grassland. *Ecology* 101: e02935
- Pathikonda S, Ackleh AS, Hasenstein KH, Mopper S (2008) Invasion, disturbance, and competition: modeling the fate of coastal plant populations. *Conserv Biol* 1:164–173
- [PA DCNR] Pennsylvania Department of Conservation and Natural Resources (n.d.) Invasive Plant in Pennsylvania. [http://www.docs.dcnr.pa.gov/cs/groups/public/documents/document/dcnr\\_010300.pdf](http://www.docs.dcnr.pa.gov/cs/groups/public/documents/document/dcnr_010300.pdf). Accessed: August 2017
- Pozo A, Méndez-Espinoza A, Vázquez A (2019) Fructan metabolism in plant growth and development and stress tolerance. Pages 319–334 in Hossain M, Kumar V, Burritt D, Fujita M, Mäkelä P, eds. *Osmoprotectant-mediated Abiotic Stress Tolerance in Plants*. Cham, Switzerland: Springer
- PRISM Climate Group (2004). PRISM Gridded Climate Data. Oregon State University. <http://prism.oregonstate.edu>. Accessed: July 2021
- R Core Team (2020) R: A Language and Environment for Statistical Computing. Vienna, Austria: R Foundation for Statistical Computing. <https://www.R-project.org>
- Schlüter U, Crawford RM (2001) Long-term anoxia tolerance in leaves of *Acorus calamus* L. and *Iris pseudacorus* L. *J Exp Bot* 364:2213–2225
- Schmid B, Puttick GM, Burgess KH, Bazzaz FA (1988) Clonal integration and effects of simulated herbivory in old-field perennials. *Oecologia* 75:465–471
- Silverman NL, Brady AW, Donnelly JP, Chapman TB, Maestas JD, Wheaton JM, White J, Naugle DE (2019) Low-tech riparian and wet meadow restoration increases vegetation productivity and resilience across semiarid rangelands. *Restor Ecol* 27:269–278
- Simon B (2008) *Aquatic Weeds Management Fund Final Report: Yellow Flag Iris Control and Education*. <https://www.nwcb.wa.gov/pdfs/YFI-Final-Report-to-DOE-6-30-08.pdf>. Accessed: July 2017
- Spaak J (2016) *Riparian Area Invasive Plant Management along the Niobrara River, Targeting Yellow Flag Iris (Iris pseudacorus L.)*. MS thesis. Fort Collins, CO: Colorado State University



- Stone KR (2009) *Iris pseudacorus*. <https://www.feis-crs.org/feis>. Accessed: August 2017
- Sutherland WJ (1990) *Iris pseudacorus* L. *J Ecol* 78:833–848
- Tarasoff CS, Gillies S (2021) Too much of a good thing—using water to control the aquatic invasive yellow flag iris (*Iris pseudacorus*). Research Square.
- Tarasoff CS, Streichert K, Gardner W, Heise B, Church J, Pypker TG (2016) Assessing benthic barriers vs. aggressive cutting as effective yellow flag iris (*Iris pseudacorus*) control mechanisms. *Invasive Plant Sci Manag* 9:229–234
- Thomas LK Jr (1980) The Impact of Three Exotic Plant Species on a Potomac Island. National Park Service Scientific Monograph Series No. 13. Washington, DC: U.S. Department of the Interior, National Park Service. 65 p
- Tu M (2003) Element Stewardship Abstract for *Iris pseudacorus* L.—Yellow Flag Iris, Water Iris. <https://www.invasive.org/weedcd/pdfs/tncweeds/irispsa.pdf>. Accessed: July 2017
- [USDA-APHIS] U.S. Department of Agriculture–Animal and Plant Health Inspection Service (2013) Weed Risk Assessment for *Iris pseudacorus* L. (Iridaceae)—Yellow Flag Iris. [https://www.aphis.usda.gov/plant\\_health/plant\\_pest\\_info/weeds/downloads/wra/Iris\\_pseudacorus\\_WWR.pdf](https://www.aphis.usda.gov/plant_health/plant_pest_info/weeds/downloads/wra/Iris_pseudacorus_WWR.pdf). Accessed: September 2017
- [USDA-NRCS] U.S. Department of Agriculture–Natural Resources Conservation Service (2013) Soil Survey of Agate Fossil Beds National Monument, Nebraska. [http://soils.usda.gov/survey/printed\\_surveys](http://soils.usda.gov/survey/printed_surveys). Accessed: August 2017
- [USDA-NRCS] U.S. Department of Agriculture–Natural Resources Conservation Service (2021) The PLANTS Database. <http://plants.usda.gov>. Accessed: July 2021
- Weber E, ed. (2003) *Invasive Plant Species of the World: A Reference Guide to Environmental Weeds*. Wallingford, UK: CABI Publishing. 240 p
- Whitehead FH (1971) Comparative autoecology as a guide to plant distribution. Pages 167–176 in Duffey EO, Watt AS, eds. *The Scientific Management of Animal and Plant Communities for Conservation: Proceedings from the 11th Symposium of the British Ecological Society*; 1970 July 7–9. Norwich, UK: Blackwell Scientific
- Zedler JB, Kercher S (2004) Causes and consequences of invasive plants in wetlands: opportunities, opportunists, and outcomes. *Crit Rev Plant Sci* 23:431–452