

The JOURNAL of NAVIGATION

VOL. 28, NO. 3

JULY

1975

John Flamsteed and the Origins of the Greenwich Astronomical Tradition	251
EVA G. R. TAYLOR LECTURE BY E. G. FORBES	
The Value of Meteorology to Navigation	263
A DISCUSSION	
The Cost-Effectiveness of Inertial Navigation for Civil Aircraft	274
A. A. EDWARDS	
Future Trends in Flight Control Systems	286
G. H. HUNT	
The Transformation of Hyperbolic to Geographical Coordinates by a Gradient Method	300
V. NASTRO	
Simple Graphical Solutions of Spherical Triangles	306
C. H. COTTER	
Alone to Antarctica in <i>Ice Bird</i>	313
D. LEWIS	
A Statistical Study of Ship Domains	328
E. M. GOODWIN	
Marine Radar Automatic Plotter Display Philosophy—II	345
F. J. WYLIE	
The Use of Ship Manoeuvre Simulators	358
T. B. K. IVERGÅRD	

FORUM

Automatic Radar Plotting Systems	363
A. HARRISON	
Ship Speed Measurement	368
C. A. ROBINSON	
Wheelhouse Design	370
D. M. HENDERSON	
Vertical and Lateral Separation	372
J. D. PROCTOR	
A Nocturnal	372
M. W. G. WEBSTER	
Record	375
Review	377

THE ROYAL INSTITUTE OF NAVIGATION
AT THE ROYAL GEOGRAPHICAL SOCIETY
1 KENSINGTON GORE LONDON SW7

JOHN MURRAY (PUBLISHERS) LTD., 50 ALBEMARLE STREET, LONDON W1

PRICE TWO POUNDS FIFTY (£2.50)

THE ROYAL INSTITUTE OF NAVIGATION

Patron

H.R.H. THE PRINCE PHILIP DUKE OF EDINBURGH, K.G., K.T., O.M.

OFFICERS AND COUNCIL 1974-75

President

G. E. Beck

Vice-Presidents

F. A. Haworth

Dr. K. C. Maclure

Honorary Treasurer

Lieut-Comdr. R. B. Richardson, R.N. (Ret.)

Chairman of the Technical Committee

Captain R. Maybourn

Chairman of the Membership and Fellowship Committee

Captain C. H. Cotter

Other Members of Council

Captain B. J. Calvert

Lieut-Comdr. A. G. Dyer, R.N.

A. H. Jessell

Captain A. C. Manson

Mrs. Mary Pera

Group Captain H. L. Sheppard

F. S. Stringer

Captain P. A. Thompson

Captain R. J. Turner

Lieut-Comdr. D. W. Waters, R.N.

Director M. W. Richey, M.B.E.

The Journal of Navigation

THE *Journal* is published quarterly by the Institute and is edited by M. W. RICHEY. It contains original papers contributing to the science of navigation, including those presented at meetings of the Institute together with the ensuing discussion. In addition the *Journal* includes a record of current navigational work, reviews of important books, and other matters of concern to those interested in navigation. The views expressed in the *Journal* are not necessarily those of the Institute, or of any organization or department to which the authors may belong. Crown Copyright may be reserved.

The *Journal* is issued free to all members of the Institute. It is sold to the public at two pounds fifty per copy or, by subscription, at ten pounds per annum (postage extra) and may be obtained through all booksellers and John Murray (Publishers) Ltd., 50 Albemarle Street, London W1. Back numbers dated two years prior to the current volume may be obtained from William Dawson & Sons, Ltd., (Back Issues Department), Cannon House, Folkestone, Kent.

Enquiries for advertising space should be addressed to the Institute offices.

The postal address of the Institute is The Royal Institute of Navigation, at The Royal Geographical Society, 1 Kensington Gore, London SW7. (Telephone: 01-589 5021).

Volumes of the *Journal* can be bound for two pounds. The parts should be sent to William Clowes & Sons Ltd., 15 Cavendish Square, London, W1M 0HT.

Different times—different ways



Marconi HYDROPLOT is the way today

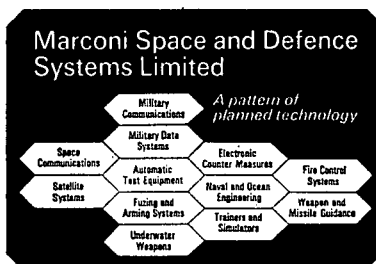
HYDROPLOT is an automatic navigation, data acquisition, data logging and processing system for use in hydrographic surveying.

HYDROPLOT is in use in other applications e.g. fisheries research, cable laying and port survey.

HYDROPLOT is in use or ordered by eight authorities including four navies.

HYDROPLOT can be used in conjunction with a transportable data logger for use in dredging operations, weather recording, structural recording, helicopter surveys, environmental and marine research.

HYDROPLOT records on magnetic tape, produces hard copy records, draws annotated track plots and charts.




Marconi Space and Defence Systems Limited
 The Grove, Warren Lane, Stanmore, Middlesex,
 England Telephone 01-954 2311 Telex 22616
 A GEC-Marconi Electronics Company

LTDJS14

TEXACO SELECTS DIGIPILOT

COLLISION AVOIDANCE FOR 25 TANKERS



One of 134
INSTALLATIONS
throughout
the world

DIGIPILOT®

FULLY AUTOMATIC MARINE RADAR PLOTTER


- Chartlike presentation on bright 18" CRT display.
- Automatic acquisition and tracking.
- Automatic plotting continuously updated without manual assistance.
- Potential collision threats assessed at a glance at all times.
- Automatic CPA Alarm and trial maneuver facilities.
- World-wide installation and service.



IOTRON CORPORATION • 5 ALFRED CIRCLE • BEDFORD, MA, U.S.A.
CABLE: IOTRON BOSTON • TELEX: 92-3426

INTRODUCING

AUTO-MATE[®]



AUTO-MATE[®]

AUTO-MATE[®], Iotron's modular bridge data system, is a complete integrated bridge automation package that applies the most advanced computer techniques to the solution of the demanding problems which confront operators of today's ships. Iotron Corporation, manufacturer of DIGIPILOT, the world's leading marine collision avoidance equipment, has developed **AUTO-MATE** as an evolutionary extension to the capabilities of DIGIPILOT. This new system will provide the same efficient and easy use as DIGIPILOT.

DIGINAV[®]
FULLY AUTOMATIC NAVIGATION


DIGIPILOT[®]
FULLY AUTOMATIC RADAR PLOTTING

DIGIDATA[®]
CONTINUOUS SITUATION RECORDER

DIGILOAD[®]
LOAD PLANNING & MONITORING



IOTRON CORPORATION
5 ALFRED CIRCLE
BEDFORD, MASSACHUSETTS 01730



DECCA


**for the greater efficiency
and safety of ships at sea**

THE DECCA NAVIGATOR COMPANY LIMITED. DECCA RADAR LIMITED. LONDON

<https://doi.org/10.1017/S037346330004114X> Published online by Cambridge University Press



INFALLIBILITY



PREDICTOR II—the most advanced marine radar in the world

Radar plotting is as easy as pressing a button. 'Predictor' radar tracks and plots every target on the screen continuously, automatically and with infallible accuracy. True or relative tracks are presented as 4 plots equally spaced in time, up-dated every 10 seconds.

And before you alter course or speed, 'Predictor' will work out the new triangle of velocities for every target and plot the *impending* situation—before you alter.

Marconi Marine radar


The Marconi International Marine Co. Ltd.
Chelmsford Essex England

Tel (0245) 61701 Telex 99228 • A GEC-Marconi Electronics Company



COMMUNICATION
NAVIGATION
RADAR
SOUND AND TV

DEPENDABILITY



RADIOLOCATOR—radar designed throughout for simplicity and reliability

ventional . . . yes, but the best of its kind. 'Radiolocator' gives you a fully dependable, workaday radar at the right price.

Solid-state circuitry. Only two thermionic devices—a long-life magnetron and choice of 12-inch or 16-inch CRT. All normal marine radar facilities, plus true bearing indication, are standard; and options include True Motion, compass stabilisation, reflection plotter, dual displays, and full or partial interswitching of dual installations.

Marconi Marine radar

The Marconi International Marine Co. Ltd.
Chelmsford Essex England

Tel (0245) 61701 Telex 99228 • A GEC-Marconi Electronics Company



COMMUNICATION
NAVIGATION
RADAR
SOUND AND TV



SET YOUR COURSE

NAVIGATING OFFICERS

Chief Officer with Master's Certificate	from £5,760 — £6,480
Chief Officer with 1st Mate's Certificate	from £5,055 — £5,655
Second Officer with Master's Certificate	from £4,506 — £5,106
Second Officer with Mate's Certificate	from £4,176 — £4,656
Second Officer with 2nd Mate's Certificate	from £3,906 — £4,266
Third Officer with 2nd Mate's Certificate	from £3,474 — £3,834



These rates do not include payments under the Limitation of Hours Agreement.

VOYAGES: Approximately 4 months. **LEAVE:** 174 days per year served.

BENEFITS: Company Service Contracts. Company Pension Scheme. Efficiency Incentive Bonus Scheme, Annual Increments.

FLEET: Fast, fully refrigerated vessels of 5,000–7,000 tons steam and motor, carrying clean safe cargoes on predominantly warm weather routes.

When writing please quote reference number JN 7

		FYFFES GROUP LTD. (Personnel Dept.) 1 Queens Way, Southampton SO1 1AQ.
Name _____		
Address _____		

<i>Please send me details of joining the Fyffes Fleet.</i>		

THE INTERNATIONAL HYDROGRAPHIC REVIEW

160 pages (approx), 18×27 cm. Price 50 French francs.


Among the papers of navigational interest in the number of
July 1975 are:

- Factors relating to the passage of deep draught ships through
the Baltic Approaches (MILAN THAMSBORG)
- Simplification in observation and computation of a two-star fix
without use of the Altitude Difference Method (STJEPO KOTLARIĆ)
- Marcq St. Hilaire without tears (ROBERT W. KNOX)

PUBLISHED BY THE
INTERNATIONAL HYDROGRAPHIC BUREAU
Avenue Président J. F. Kennedy, Monte-Carlo, Monaco

The Bureau also publishes monthly
**THE INTERNATIONAL
HYDROGRAPHIC BULLETIN**

A bi-lingual publication—English and French
Approx. 30 pages, 21×30 cm
Yearly subscription: 60 French Francs
Individual issue: 6 French Francs



The days of visor squinting, tired eye radar interpretation and complicated plotting are over. All the visual information for safe navigation can be seen at a glance on the Kelvin Hughes Situation Display.

This unique and advanced electronic equipment is bringing 'clear vision' to the bridges of over 100 vessels, and is already clearly showing the way through the congested waters of the world for British Rail, Esso, Ocean Transport, P&O, Royal Norwegian Navy, Shell and many others. Situation Display is being installed both independently without a second display and in fully interswitched systems with conventional radar in 3cm and 10cm.


Situation Display presents a big bright picture which simulates a clear view from the bridge; 'ship's head-up' but compass stabilised. Moving targets and own ship leave clear tracks so that the 'sure eye' of the navigator can instantly assess the positions, aspects, courses and approximate speeds of all ships in the selected range.

Nothing is left to the imagination—visibility is always good in the weatherless world of the Situation Display.

Please send now for literature.

Kelvin Hughes Equipment & Systems

New North Road, Hainault, Ilford, Essex, England IG6 2UR
Telephone 01-500 1020 Telex 896401



KELVIN HUGHES
A DIVISION OF SMITHS INDUSTRIES LIMITED

THE ATLANTIC OCEAN

By CHARLES H. COTTER

£3.75

Per Post £4.11

The author of this new book has attempted to draw together, and to present in small compass, elements of geography, history, economics and politics, which make the Atlantic Ocean not only a fascinating area of wide interest, but also a region of considerable importance in the modern world.

The book is addressed primarily to the general reader: but, as it provides an overall view of the physical and human aspects of the Atlantic Region, it is hoped that it will appeal to a wide variety of students whose interests embrace a study of the oceans in any of its many facets.

The author, who is well-known through his published work on a range of maritime subjects, is hopeful that his new book will reach, in particular, the hands of nautical men who seek to understand the environment within which they practise their noble profession, and who may desire to expand their interest beyond the boundaries which limit their professional requirements.

SEAPORTS

By Captain L. G. TAYLOR

Extra Master, M.N., F.C.I.T., A.M.B.I.M.

£4.20

(per post £4.58; overseas £4.47)

In the field of transportation much change and development has taken place in recent years, and this is likely to be the pattern within the foreseeable future. To both the student of this field, and personnel developing their careers within it, opportunity to consider the ramifications involved is both salutary and desirable.

Particularly is this the case with Seaports, both in the U.K. and abroad, where change is becoming remarkably traumatic, and within Shipping Companies whose sea-going personnel require wider liaison and involvement with ports procedures than was so hitherto.

To this end the book covers The Seaport as a Transport Mode; Characteristics of Seaports; Organisation and Management, including the Training of Staff; Services provided by Associations and supporting bodies; Marketing Services and Procedures; the Planning of Seaports and a List of documentary References.

BROWN, SON & FERGUSON, LTD.

52 DARNLEY STREET, GLASGOW, G41 2SG