

# The JOURNAL of NAVIGATION

VOL. 26, NO. 1

JANUARY

1973

<b>H.M.S. <i>Challenger</i> and the Development of Marine Science</b>	1
DUKE OF EDINBURGH LECTURE BY H. CHARNOCK	
<b>The Pre-flight Handling of Inertial Navigation Systems</b>	13
K. R. BROWN AND W. H. MCKINLAY	
<b><i>Sea-Breeze</i> 1899-1972</b>	21
H. W. TILMAN	
<b>The Growth of Aircraft Movements by 1985</b>	26
THE I.A.T.A. SECRETARIAT	
<b>Air Traffic Control by Programmed Navigation</b>	33
K. RAMSAYER	
<b>A Precision Position and Time Service for the Air Traffic of the Future</b>	37
L. F. FEHLNER AND T. A. MCCARTY	
<b>How Can we Use Area Navigation in the Terminal Area?</b>	55
N. H. HUGHES	
<b>The Capacity of a Single-runway S.T.O.L./R.T.O.L. Airport</b>	61
V. W. ATTWOOLL AND C. P. HAYFIELD	
<b>Marine Traffic Engineering</b>	
<b>Traffic in the English Channel and Dover Strait</b>	
I—Traffic Surveys	75
D. R. JOHNSON	
II—Circumstances of Collisions and Strandings	92
J. H. W. WHEATLEY	
<b>The Distribution of Collisions in Japan and Methods of Estimating Collision Damage</b>	108
Y. FUJII AND H. YAMANOUCHI	
<b>Ship Manœuvring Characteristics</b>	113
J. A. H. PAFFETT	

## FORUM

<b>The Future of the Knot as a Unit of Speed</b>	123
OLIVER STEWART	
<b>Record</b>	125
<b>Reviews</b>	131

---

THE ROYAL INSTITUTE OF NAVIGATION  
AT THE ROYAL GEOGRAPHICAL SOCIETY  
1 KENSINGTON GORE LONDON SW7

---

JOHN MURRAY (PUBLISHERS) LTD., 50 ALBEMARLE STREET, LONDON W1

THE ROYAL INSTITUTE OF NAVIGATION

*Patron*

H.R.H. THE PRINCE PHILIP DUKE OF EDINBURGH, K.G., K.T., O.M.

*OFFICERS AND COUNCIL 1972-73*

*President*

G. E. Beck

*Vice-Presidents*

Captain V. A. M. Hunt, C.B.E.

Captain A. J. R. Tyrrell

*Honorary Treasurer*

F. A. Haworth

*Chairman of the Technical Committee*

H. E. Smith, O.B.E.

*Chairman of the Membership and Fellowship Committee*

Captain C. H. Cotter

*Other Members of Council*

Air Commodore B. Hamilton,

O.B.E., D.F.C., A.F.C.

S. S. D. Jones

Captain I. S. S. Mackay, R.N.

Captain R. Maybourn

Colin Mudie

Captain F. Ormonroyd, D.F.M.

P. G. Reich

R. B. Richardson

Captain P. A. Thompson

Captain R. J. Turner

---

*Executive Secretary* M. W. Richey, M.B.E.

---

The Journal of Navigation

THE *Journal* is published quarterly by the Institute and is edited by M. W. RICHEY. It contains original papers contributing to the science of navigation, including those presented at meetings of the Institute together with the ensuing discussion. In addition the *Journal* includes a record of current navigational work, reviews of important books, and other matters of concern to those interested in navigation. The views expressed in the *Journal* are not necessarily those of the Institute, or of any organization or department to which the authors may belong. Crown Copyright may be reserved.

The *Journal* is issued free to all members of the Institute. It is sold to the public at two pounds per copy or, by subscription, at eight pounds thirty-five per annum (post free) and may be obtained through all booksellers and John Murray (Publishers) Ltd., 50 Albemarle Street, London W1. Back numbers dated two years prior to the current volume may be obtained from William Dawson & Sons, Ltd., (Back Issues Department), Cannon House, Folkestone, Kent.

Enquiries for advertising space should be addressed to the Institute offices.

The postal address of the Institute is The Royal Institute of Navigation, at The Royal Geographical Society, 1 Kensington Gore, London SW7. (Telephone: 01-589 5021).

Volumes of the *Journal* can be bound for two pounds. The parts should be sent to William Clowes & Sons Ltd., 15 Cavendish Square, London, W1M 0HT.

# Institute Publications

## The Haven Finding Art

by E. G. R. Taylor.

'A better book on the art of navigation down to Captain Cook's days has not been written in the English language.' (*Mariner's Mirror*.)

This new edition contains an appendix by Joseph Needham, F.R.S., on the history of navigation in China. (Hollis & Carter, £2.50. Members £2.00 plus postage.)

## The Use of Radar at Sea

A Handbook on Marine Radar. (Hollis & Carter, £3.50)

## Observational Errors

An elementary account of the ideas behind the statistical theory of errors, by E. W. Anderson & J. B. Parker. (John Murray, 25p)

## The Geometrical Seaman

An illustrated work on early navigational instruments, by E. G. R. Taylor & M. W. Richey. (Hollis & Carter, £1.50)

## The Mathematical Practitioners of Tudor and Stuart England

by E. G. R. Taylor. (Cambridge University Press, £5.90  
Members £4.43 plus postage.)

An account of the ideas, instruments and methods in navigation and surveying between 1485 and 1715 with lists of the mathematical practitioners with biographical notes and details of their work.

## The Mathematical Practitioners of Hanoverian England

by E. G. R. Taylor. (Cambridge University Press, £6.90  
Members £5.17 plus postage.)

This book, a sequel to the earlier volume, takes the story up to 1840, by which time the independent mathematical practitioner had virtually disappeared, absorbed into the large firm or organization as a consequence of industrial and social change.

## In the Wake of the Torrey Canyon: Reflections on a Disaster

by L. Oudet

An investigation of all the implications for shipping today of the great oil-spill of 1967. (Hollis & Carter, £1.00. Members 75p.)



iotron

# DIGI PLOT<sup>®</sup>

FULLY AUTOMATIC MARINE RADAR PLOTTER

## tested at sea

- Automatic acquisition and tracking
- Chartlike presentation on bright 16" CRT display
- Highest performance at lowest cost
- Immediate delivery



IOTRON CORPORATION • 5 ALFRED CIRCLE • BEDFORD, MASSACHUSETTS U.S.A. • CABLE: IOTRON BOSTON

<https://doi.org/10.1017/S0373463300022815> Published online by Cambridge University Press

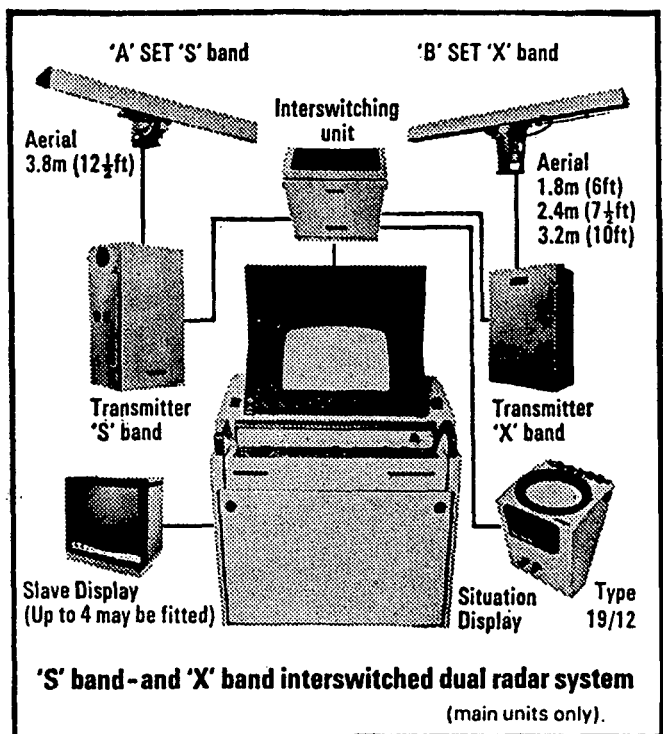
# Situation Display leaves nothing to the imagination

Kelvin Hughes Situation Display takes over where conventional radar displays leave off. On a big, bright unvisored screen it gives the navigator an instant 'Real World' picture of the scene around him. Ship's head up, compass stabilised, with all targets within the selected range clearly shown in relation to his own ship. And with tracks from all moving targets automatically building up on the screen so that he can assess at a glance, ranges, positions,

aspects, courses and approximate speeds of all ships within the selected radar range. With none of it left to the imagination. In poor visibility, in fact, the navigator gets as much – or more – information for collision avoidance as he would have from a view from the bridge on a clear day. Situation Display adds a whole new 'Real World' to Kelvin Hughes radar systems – and makes a big contribution to safety at sea.

**KELVIN HUGHES**

masters of marine electronics  internationally



For full details of Situation Display – or a practical demonstration, please write or telephone:



**KELVIN HUGHES**

New North Road, Hainault, Ilford, Essex, England.

Tel: 01-500 1020

# Authoritative Sailing-Ship Books

## COOLIE SHIPS AND OIL SAILERS

This book is a record of two special phases of sea life in Sailing Ships

190 Pages 9½" × 7¼" 56 Illustrations £2.10 (per post £2.35)

## THE COLONIAL CLIPPERS

The Great Wooden Ships of the Blackwall and other lines

400 Pages 9½" × 7¼" 81 Illustrations, 4 Plans £2.70 (per post £2.95)

## THE CHINA CLIPPERS

A History of the celebrated Clipper Ships in the Chinese Opium and Tea Trades

310 Pages 9½" × 7¼" 34 Illustrations £2.50 (per post £2.75)

## THE LOG OF THE "CUTTY SARK"

The most authentic work, compiled from her log books and captain's abstracts

344 Pages 9½" × 7¼" 52 Illustrations, 9 Plans £3.50 (per post £3.75)

## THE LAST OF THE WINDJAMMERS

Vol. I. The Sailing Ships of the Seventies-Eighties

535 Pages 9½" × 7¼" 126 Illustrations, 17 Plans £3.60 (per post £3.89)

Vol. II. The Deep-Water Sailing Ships, 1888-1928

470 Pages 9½" × 7¼" 174 Illustrations, 17 Plans £3.60 (per post £3.89)

By BASIL LUBBOCK

All Lubbock's work is the product of original and comprehensive research. These books are recommended without reserve to the student of the sailing-ship

## MASTING AND RIGGING

The Clipper Ship and Ocean Carrier

£4.20 (per post £4.45)

## SAILING SHIP RIGS AND RIGGING

With authentic plans of famous vessels.

£2.00 (per post £2.13½)

## PLANK-ON-FRAME MODELS and Scale Mastng and Rigging

Vol. I. £3.00 (per post £3.13½) Vol. II. £2.50 (per post £2.63½)

By HAROLD A. UNDERHILL


A leading authority on Sail and Ship Modelling

*Catalogue "N" giving further titles and details, free on request*

# BROWN, SON & FERGUSON, LTD.,

52, DARNLEY STREET, GLASGOW, G41 2SG

# Marconi complete naval communications



The Marconi comprehensive range of s.s.b/i.s.b naval communications equipment meets all present and foreseeable requirements for voice and automatic telegraphy.

The complete range conforms to Royal Naval standards of resistance to shock, vibration and climatic conditions, and has been NATO codified by the British Ministry of Defence. It is in wide use by the Royal Navy and in the modernization of twenty other navies.

Marconi Communication Systems Limited also has a complete range of communications

equipment available for shore stations; digital transmission, and airborne communications.

In addition the Company is able to assist naval departments and shipbuilders with the planning, fitting, testing and tuning of complete ship communications installations.


*Marconi Radio Division, designers and suppliers of h.f and l.f point-to-point systems, line-of-sight and tropospheric scatter microwave systems—part of the total systems capability of Marconi Communication Systems.*

## Marconi Communication Systems

**Complete civil and military static and mobile communication systems**

Marconi Communication Systems Limited,  
Radio and Space Communications Division, Chelmsford, CM1 1PL, England

*A GEC-Marconi Electronics Company*



# DECCA

for the greater efficiency  
and safety of ships at sea





# 'NAVIGATION, U.S.A.'

*Navigation*, the quarterly Journal of the American Institute of Navigation, is available to members of this Institute at a reduced subscription of £2 a year. Volume 19, No. 2 (Summer 1972), contains the following papers.

**POTENTIAL OPERATIONAL ADVANTAGES OF LOW COST VLT/OMEGA NAVIGATION EQUIPMENT**

*J. J. Tymczyszyn*

**IMPLEMENTATION STATUS OF THE OMEGA NAVIGATION SYSTEM**

*G. P. Asche*

**FAA AIRBORNE OMEGA DEVELOPMENT PROGRAM**

*G. H. Quinn*

**TACTICAL AIRCRAFT POSITIONING**

*E. W. Bush*

**THEORETICAL AND PRACTICAL COMPARISON BETWEEN TWO MINUTE DOPPLER AND SHORT DOPPLER SATELLITE POSITION FIX ACCURACY**

*G. N. Brower and J. G. Mergan*

**STELLAR NAVIGATION IN THE MEDIEVAL INDIAN OCEAN**

*G. R. Tibbets*

**RESULTS OF RECENT EXPERIMENTS WITH DIFFERENTIAL OMEGA**

*G. Nard*

**DESIGN AND PERFORMANCE OF CMA-719 COMPUTERIZED AIRBORNE OMEGA RECEIVER**

*D. Mactaggart*

**EFFECTS OF WEATHER ON AIRBORNE OMEGA**

*S. J. Lubin and W. M. Lewis*

**TALAR—A MODULAR STEP SCAN MICROWAVE LANDING SYSTEM**

*G. Henf*

**GREAT CIRCLE WAYPOINTS FOR INERTIAL EQUIPPED AIRCRAFT**

*R. J. Holm*

**THE INSTITUTE'S PROFESSIONAL FILE**

## ROYAL GEOGRAPHICAL SOCIETY

# NEW GEOGRAPHICAL LITERATURE AND MAPS

HALF-YEARLY ACCESSIONS TO THE SOCIETY'S  
LIBRARY AND MAP ROOM

**ANNUAL SUBSCRIPTION: £4 (U.S.A. \$12.00)** post free from the Office of the Society.

A current, up-to-date, printed bibliography of Geography and Cartography, invaluable to Librarians. Each number includes new books, all new atlases and maps received by the Society, and a reference list of the most important articles drawn from about 130 periodicals in all the principal languages.

As an aid to Library staff, a special edition on gummed paper is also available, price £4 (U.S.A. \$12.00) per single copy.

# **THE INTERNATIONAL HYDROGRAPHIC BUREAU**

**Avenue Président J. F. Kennedy, MONACO**

publishes

twice a year in January and July,  
an English and a French edition of

## **THE INTERNATIONAL HYDROGRAPHIC REVIEW**

---

This publication contains articles of topical interest on hydrography, hydrographic surveying and related subjects.


Each number contains an average of 160 pages, 18×27 cm., and numerous illustrations.

Price per number 14 French Francs, plus postage.

Orders should be sent direct to the Bureau's Headquarters in Monaco, but payments can be made to the Bureau's account at Barclays Bank Ltd., Chief Foreign Branch, 152-156 Upper Thames Street, London, E.C.3. Specify English or French edition when ordering.

A reduction of 25% on the list price is allowed to booksellers. A 30% reduction is granted to government offices and to naval or merchant marine officers of the IHO's Member States who send their orders direct to the Bureau.

# The simple radar



## RADIOLOCATOR—radar designed throughout for simplicity and reliability

Conventional . . . yes, but the best of its kind. 'Radiolocator' gives you really dependable, workaday radar at the right price.

Solid-state circuitry. Only two thermionic devices—a long-life magnetron and choice of 12-inch or 16-inch CRT. All normal marine radar facilities, plus true bearing indication, are standard; and options include True Motion, compass stabilisation, reflection plotter, dual displays, and full or partial interswitching of dual installations.

## Marconi Marine radar

The Marconi International Marine Co. Ltd.


Chelmsford Essex England

Tel (0245) 61701 Telex 99228 • A GEC-Marconi Electronics Company



COMMUNICATION  
NAVIGATION  
RADAR  
SOUND AND TV

# The thinking radar



## PREDICTOR—the most advanced marine radar in the world

Radar plotting is as easy as pressing a button. 'Predictor' radar tracks and plots every target on the screen continuously, automatically and with infallible accuracy. True or relative tracks are presented as 4 plots equally spaced in time, up-dated every 10 seconds.

And before you alter course or speed, 'Predictor' will work out the new triangle of velocities for every target and plot the *impending* situation—before you alter.

## Marconi Marine radar

The Marconi International Marine Co. Ltd.  
Chelmsford Essex England

Tel (0245) 61701 Telex 99228 A GEC Marconi Electronics Company



COMMUNICATION  
NAVIGATION  
RADAR  
SOUND AND TV

# Manual of Navigation

## Volume I

The revised edition of this volume follows the previous editions in giving a practical guide to navigation and pilotage which, although written primarily for naval officers, is suitable for all students of navigation.

£2.50 (£2.75 by post)

## Volume II

This volume describes off-shore navigation—the safe conduct of a ship across the open sea where, in general, bearings of objects on land cannot be obtained except by means of radio waves (i.e., using radio fixing aids). The first chapters are mainly concerned with distances, courses, track and charts. The volume also contains an outline of meteorology and weather forecasting, and gives examples of the meteorological observations that every ship should make and report when at sea.

£2.50 (£2.71 by post)

*Free lists of titles (please specify subject[s]) are available from Her Majesty's Stationery Office, P6A (Z9N), Atlantic House, Holborn Viaduct. London EC1P 1BN.*

Government publications can be bought from the Government Bookshops in London (post orders to P.O. Box 569, SE1 9NH), Edinburgh, Cardiff, Belfast, Manchester, Birmingham and Bristol, or through booksellers.



# HMSO BOOKS

## 'NAVIGATION—No. 81'

### Janvier 1973—TWENTIETH ANNIVERSARY NUMBER

*NAVIGATION* (Paris), the quarterly Journal of the French Institute of Navigation, is available to Members of the Institute at the preferential subscription rate of £4.00 per annum. The special January 1973 issue contains the following papers.

Avant propos du président: l'Institut Français de Navigation a 20 ans . . .

1. Adresse du Chef d'Etat-Major de la Marine
2. Adresse du Chef d'Etat-Major de l'Air
3. Adresse du Secrétaire Général de la Marine Marchande
4. Adresse du Secrétaire Général à l'Aviation Civile

#### LES NOUVEAUTES TECHNIQUES

1. Navigation de véhicules marins à plus de 50 noeuds par P. PRABONNEAU (Thomson CSF) et J. BARRIAC (Sagem)
2. Applications de l'Infra-rouge à la navigation par C. LEMONON

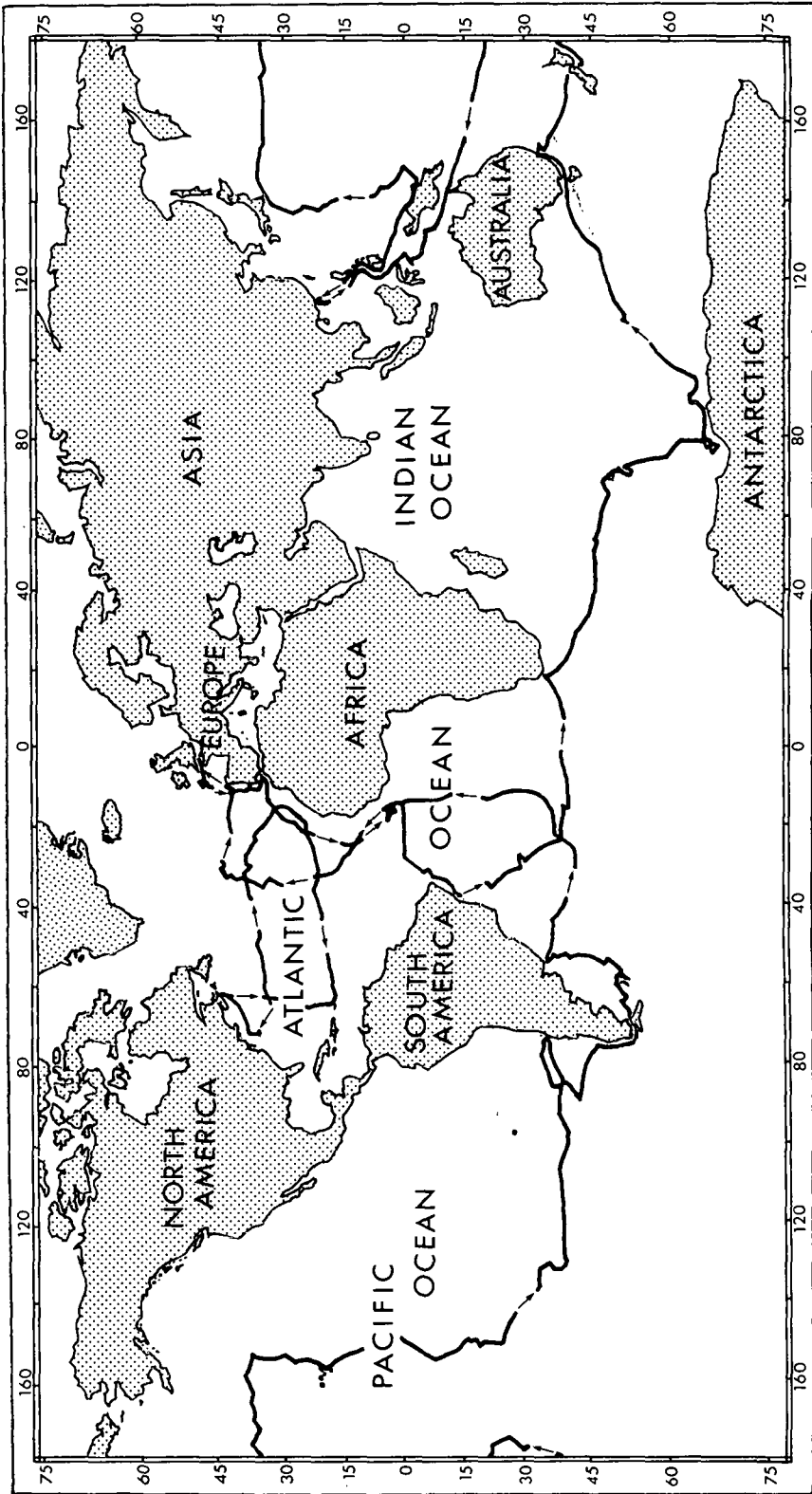
#### CHRONIQUE DU NAVIGANT

1. Comment navigue-t-on actuellement sur les navires français par P.H.
2. Evolution et aspect actuel de la navigation aérienne par P. FOMBONNE
3. La navigation des sous-marins par B. LOUZEAU
4. La traversée de l'Atlantique en solitaire par "Jester" en 1972 par M. W. RICHEY
5. Comment naviguent aujourd'hui les arabes de l'Océan Indien par H. GROSSET-GRANCE

#### INFORMATIONS

1. Le nouveau règlement international pour prévenir les abordages en mer (Londres 4-20 Octobre 1972)
2. Le Congrès International des Instituts de Navigation d'Europe et des Etats-Unis (Hanovre 2-5 Octobre 1973)

#### CHRONIQUE DES LIVRES & REVUES



The voyage of H.M.S. Challenger 1872-6