

# The JOURNAL of NAVIGATION

VOL. 28, NO. 4

OCTOBER

1975

<b>From Analog to Digital Implementation</b> J. C. HALL	379
<b>The Impact of Special-purpose Computers on Aircraft Equipment</b> R. A. SEVERWRIGHT	398
<b>Hardware and Software Trade-offs in Digital Avionic Systems</b> E. S. ECCLES	405
<b>Advances in Inertial Navigation, Sensor Display Techniques</b> W. H. MCKINLAY	407
<b>The Ship Master's Job</b> M. R. HATFIELD AND M. H. SMITH	416
<b>The Future Role of the Master</b> A. WEPSTER	428
<b>An Arabian Sea Chart of the Middle Ages</b> H. GROSSET-GRANGE	434
<b>A Centennial Tribute to Marcq St. Hilaire</b> C. H. COTTER	449
<b>Common Reference: Yes or No?</b> C. POWELL	461
<b>The Use of Hand-held Pocket Calculators for Navigation</b> A DISCUSSION	466
<b>The Navigation of Small Craft</b> M. W. RICHEY	477

## FORUM

<b>'The Dover Strait Information Service'</b> R. H. PARRY	495
<b>Patterns in Encounters Between Ships</b> G. J. P. LANG	495
<b>Reviews</b>	497

---

THE ROYAL INSTITUTE OF NAVIGATION  
AT THE ROYAL GEOGRAPHICAL SOCIETY  
1 KENSINGTON GORE LONDON SW7

---

SCOTTISH ACADEMIC PRESS LTD., 25 PERTH STREET, EDINBURGH EH3 5DW

---

PRICE TWO POUNDS FIFTY (£2.50)

THE ROYAL INSTITUTE OF NAVIGATION

*Patron*

H.R.H. THE PRINCE PHILIP DUKE OF EDINBURGH, K.G., K.T., O.M.

*OFFICERS AND COUNCIL 1974-75*

*President*

G. E. Beck

*Vice-Presidents*

F. A. Haworth

Dr. K. C. Maclure

*Honorary Treasurer*

Lieut-Comdr. R. B. Richardson, R.N. (Ret.)

*Chairman of the Technical Committee*

Captain R. Maybourn

*Chairman of the Membership and Fellowship Committee*

Captain C. H. Cotter

*Other Members of Council*

Captain B. J. Calvert

Lieut-Comdr. A. G. Dyer, R.N.

A. H. Jessell

Captain A. C. Manson

Mrs. Mary Pera

Group Captain H. L. Sheppard

F. S. Stringer

Captain P. A. Thompson

Captain R. J. Turner

Lieut-Comdr. D. W. Waters, R.N.

---

*Director* M. W. Richey, M.B.E.

*Secretary* D. Nicolson

---

The Journal of Navigation

THE *Journal* is published quarterly by the Institute and is edited by M. W. RICHEY. It contains original papers contributing to the science of navigation, including those presented at meetings of the Institute together with the ensuing discussion. In addition the *Journal* includes a record of current navigational work, reviews of important books, and other matters of concern to those interested in navigation. The views expressed in the *Journal* are not necessarily those of the Institute, or of any organization or department to which the authors may belong. Crown Copyright may be reserved.

The *Journal* is issued free to all members of the Institute. It is sold to the public at two pounds fifty per copy or, by subscription, at ten pounds fifty per annum (post free) and may be obtained through all booksellers and Scottish Academic Press Ltd., 25 Perth Street, Edinburgh EH3 5DW. Back numbers dated two years prior to the current volume may be obtained from William Dawson & Sons, Ltd., (Back Issues Department), Cannon House, Folkestone, Kent.

Enquiries for advertising space should be addressed to the Institute offices.

The postal address of the Institute is The Royal Institute of Navigation, at The Royal Geographical Society, 1 Kensington Gore, London SW7. (Telephone: 01-589 5021).

Volumes of the *Journal* can be bound for two pounds. The parts should be sent to William Clowes & Sons Ltd., 15 Cavendish Square, London, W1M 0HT.

*Different times—different ways*



# Marconi HYDROPLOT is the way today


**HYDROPLOT** is an automatic navigation, data acquisition, data logging and processing system for use in hydrographic surveying.

**HYDROPLOT** is in use in other applications e.g. fisheries research, cable laying and port survey.

**HYDROPLOT** is in use or ordered by eight authorities including four navies.

**HYDROPLOT** can be used in conjunction with a transportable data logger for use in dredging operations, weather recording, structural recording, helicopter surveys, environmental and marine research.

**HYDROPLOT** records on magnetic tape, produces hard copy records, draws annotated track plots and charts.




Marconi Space and Defence Systems Limited  
The Grove, Warren Lane, Stanmore, Middlesex,  
England Telephone 01-954 2311 Telex 22616

A GEC-Marconi Electronics Company

LTD/S14

# REKSTEN SELECTS DIGIPILOT

## COLLISION AVOIDANCE FOR 11 TANKERS



One of 145  
INSTALLATIONS  
throughout  
the world

### DIGIPILOT<sup>®</sup>


FULLY AUTOMATIC MARINE RADAR PLOTTER

- Chartlike presentation on bright 16" CRT display.
- Automatic acquisition and tracking.
- Automatic plotting continuously updated without manual assistance.
- Potential collision threats assessed at a glance at all times.
- Automatic CPA Alarm and trial maneuver facilities.
- World-wide installation and service.



IOTRON CORPORATION • 5 ALFRED CIRCLE • BEDFORD, MA, U.S.A.  
CABLE: IOTRON BOSTON • TELEX: 82-3426

# INTRODUCING AUTO-MATE®



## AUTO-MATE®

AUTO-MATE®, Iotron's modular bridge data system, is a complete integrated bridge automation package that applies the most advanced computer techniques to the solution of the demanding problems which confront operators of today's ships. Iotron Corporation, manufacturer of DIGIPILOT, the world's leading marine collision avoidance equipment, has developed AUTO-MATE as an evolutionary extension to the capabilities of DIGIPILOT. This new system will provide the same efficient and easy use as DIGIPILOT.

**DIGINAV®**  
FULLY AUTOMATIC NAVIGATION


**DIGIPILOT®**  
FULLY AUTOMATIC RADAR PLOTTING

**DIGIDATA®**  
CONTINUOUS SITUATION RECORDER

**DIGILOAD®**  
LOAD PLANNING & MONITORING



IOTRON CORPORATION  
5 ALFRED CIRCLE  
BEDFORD, MASSACHUSETTS 01730




# DECCA

for the greater efficiency  
and safety of ships at sea



# INFALLIBILITY



## PREDICTOR II—the most advanced marine radar in the world

Radar plotting is as easy as pressing a button. 'Predictor' radar tracks and plots every target on the screen continuously, automatically and with infallible accuracy. True or relative tracks are presented as 4 plots equally spaced in time, up-dated every 10 seconds.

And before you alter course or speed, 'Predictor' will work out the new triangle of velocities for every target and plot the *impending* situation—before you alter.

## Marconi Marine radar

The Marconi International Marine Co. Ltd.  
Chelmsford Essex England

Tel (0245) 61701 Telex 99228 • A GEC-Marconi Electronics Company





# THE ATLANTIC OCEAN

By CHARLES H. COTTER

£3.75

Per Post £4.11

The author of this new book has attempted to draw together, and to present in small compass, elements of geography, history, economics and politics, which make the Atlantic Ocean not only a fascinating area of wide interest, but also a region of considerable importance in the modern world.

The book is addressed primarily to the general reader: but, as it provides an overall view of the physical and human aspects of the Atlantic Region, it is hoped that it will appeal to a wide variety of students whose interests embrace a study of the oceans in any of its many facets.

The author, who is well-known through his published work on a range of maritime subjects, is hopeful that his new book will reach, in particular, the hands of nautical men who seek to understand the environment within which they practise their noble profession, and who may desire to expand their interest beyond the boundaries which limit their professional requirements.

---

## SEAPORTS

By Captain L. G. TAYLOR

Extra Master, M.N., F.C.I.T., A.M.B.L.M.

£4.20

(per post £4.58; overseas £4.47)

In the field of transportation much change and development has taken place in recent years, and this is likely to be the pattern within the foreseeable future. To both the student of this field, and personnel developing their careers within it, opportunity to consider the ramifications involved is both salutary and desirable.

Particularly is this the case with Seaports, both in the U.K. and abroad, where change is becoming remarkably traumatic, and within Shipping Companies whose sea-going personnel require wider liaison and involvement with ports procedures than was so hitherto.

To this end the book covers The Seaport as a Transport Mode; Characteristics of Seaports; Organisation and Management, including the Training of Staff; Services provided by Associations and supporting bodies; Marketing Services and Procedures; the Planning of Seaports and a List of documentary References.

**BROWN, SON & FERGUSON, LTD.**

**52 DARNLEY STREET, GLASGOW, G41 2SG**

# THE INTERNATIONAL HYDROGRAPHIC REVIEW

160 pages (approx), 18×27 cm. Price 50 French francs.

Among the papers of navigational interest in the number of  
July 1975 are:


- Factors relating to the passage of deep draught ships through  
the Baltic Approaches (MILAN THAMSBORG)
- Simplification in observation and computation of a two-star fix  
without use of the Altitude Difference Method (STJEPO KOTLARIĆ)
- Marcq St. Hilaire without tears (ROBERT W. KNOX)

PUBLISHED BY THE  
**INTERNATIONAL HYDROGRAPHIC BUREAU**  
Avenue Président J. F. Kennedy, Monte-Carlo, Monaco

---

The Bureau also publishes monthly  
**THE INTERNATIONAL  
HYDROGRAPHIC BULLETIN**

A bi-lingual publication—English and French  
Approx. 30 pages, 21×30 cm  
Yearly subscription: 60 French Francs  
Individual issue: 6 French Francs



# SITUATION DISPLAY CLEARLY SHOWS THE WAY

The days of visor squinting, tired eye radar interpretation and complicated plotting are over. All the visual information for safe navigation can be seen at a glance on the Kelvin Hughes Situation Display.

This unique and advanced electronic equipment is bringing 'clear vision' to the bridges of over 100 vessels, and is already clearly showing the way through the congested waters of the world for British Rail, Esso, Ocean Transport, P&O, Royal Norwegian Navy, Shell and many others. Situation Display is being installed both independently without a second display and in fully interswitched systems with conventional radar in 3cm and 10cm.


Situation Display presents a big bright picture which simulates a clear view from the bridge; 'ship's head-up' but compass stabilised. Moving targets and own ship leave clear tracks so that the 'sure eye' of the navigator can instantly assess the positions, aspects, courses and approximate speeds of all ships in the selected range.

Nothing is left to the imagination—visibility is always good in the weatherless world of the Situation Display.

Please send now for literature.

## **Kelvin Hughes Equipment & Systems**

New North Road, Hainault, Ilford, Essex, England IG6 2UR  
Telephone 01-500 1020 Telex 896401



**KELVIN HUGHES**  
A DIVISION OF SMITHS INDUSTRIES LIMITED

# 'NAVIGATION (U.S.A.)'

*Navigation*, the quarterly Journal of the American Institute of Navigation, is available to Members of this Institute at a reduced subscription of £2 a year. Volume 22, No. 2 (Summer 1975), contains the following papers.

**AREA NAVIGATION SYSTEMS: PRESENT PERFORMANCE AND FUTURE REQUIREMENTS**

*J. S. Tyler, Jr., D. M. Brandewie, W. Heine, and R. Adams*

**LOW COST NAVIGATION PROCESSING FOR LORAN-C AND OMEGA**

*J. F. DeLorme and A. R. Tuppen*

**THE ACCURACY OF CELESTIAL FIXES AS COMPARED TO NAVSAT POSITIONS BY LEAST SQUARES ADJUSTMENT**

*H. F. Van Der Grinten*

**H-MODULATION FOR LONG ENDURANCE MARINE INERTIAL NAVIGATION**

*C. San Giovanni, Jr. and E. Levinson*

**NAVIGATION APPLICATIONS OF THE HP-65 CALCULATOR**

*K. E. Newcomer*

**TRAINING FOR MARINE TRAFFIC CONTROL**

*W. Burger and A. G. Corbet*

**DIFFERENTIAL OMEGA IN THE DOMESTIC AIR TRAFFIC CONTROL ENVIRONMENT**

*H. G. Miller*

**A DEVICE FOR DEMONSTRATING "DIP ERROR" OF A MAGNETIC COMPASS**

*R. A. McKnight*

**OMEGA NAVIGATION SYSTEMS SPECIFICATION AND PERFORMANCE MEASUREMENT**

*O. J. Baltzer and E. C. Fraser*

**THE INSTITUTE'S PROFESSIONAL FORUM**

**THE INSTITUTE'S PROFESSIONAL FILE**

## 'NAVIGATION'

*NAVIGATION* (Paris), the quarterly Journal of the French Institute of Navigation, is available to Members of the Institute at the preferential subscription rate of £7.00 per annum. The July 1975 issue contains the following papers.

**I. LES NOUVEAUTÉS TECHNIQUES—**

1. Le colloque de l'I.F.N. sur l'R.N.A.V.—Rapport final par J. MAIGRET
2. Gyrocompas à corrections automatiques par le Dr. KLIEMAN
3. Le système P.L.41 de navigation maritime intégrée
4. Le choix de la technique M.L.S. aux Etats-Unis par P. FOMBONNE
5. Le centre d'entraînement à la navigation aérienne de l'Aéronautique Navale par M. M. DACHERY & BRANDET

**II. CHRONIQUE DU NAVIGANT—**

1. La navigation des petits bateaux par M. W. RICHEY
2. Le service d'information du Pas de Calais par le Capt. EMDEN
3. L'ébauche d'une régulation internationale du trafic maritime par P.H.
4. Les centrales à inertie: expérience de la Cie Nationale AIR FRANCE par G. COLLIN
5. Le Service des Phares & Palises par J. PRUNIERAS
6. Fantasmagorie LORAN par P.H.
7. La zopodromie par R. IVEN
8. Etymologie des termes de navigation par P. SIZAIRE

**III. INFORMATIONS—**

1. La xxii<sup>e</sup> Assemblée Générale de l'I.F.N. (16 Avril 1975)
2. Nouvel écart du temps universel compensé (T.U.C.)

**IV. CHRONIQUE DES LIVRES ET REVUES—**



*Jester* at the start of the 1975 single-handed race to the Azores and back. An article on small-boat navigation appears at p. 477. (Photo Cox)